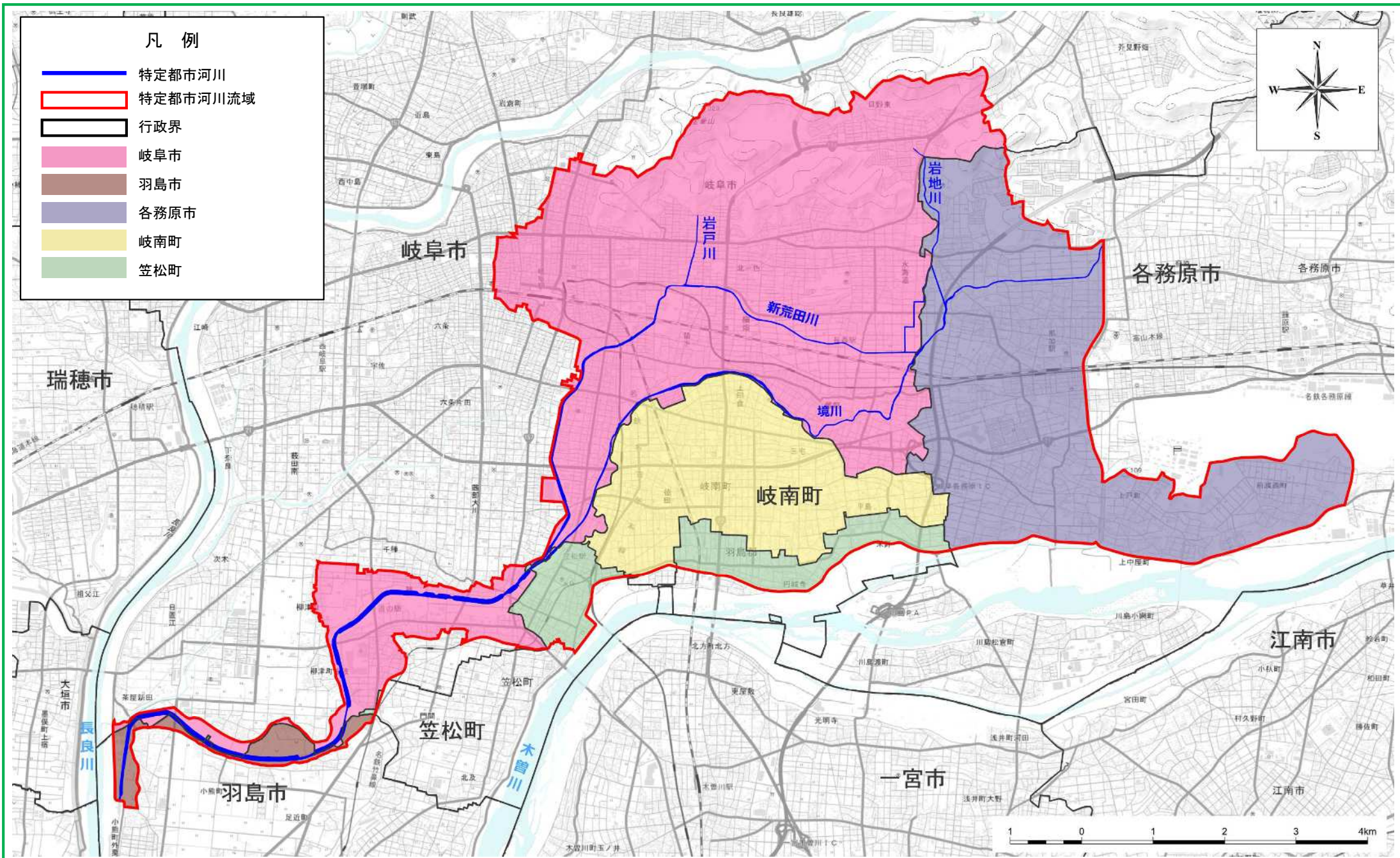
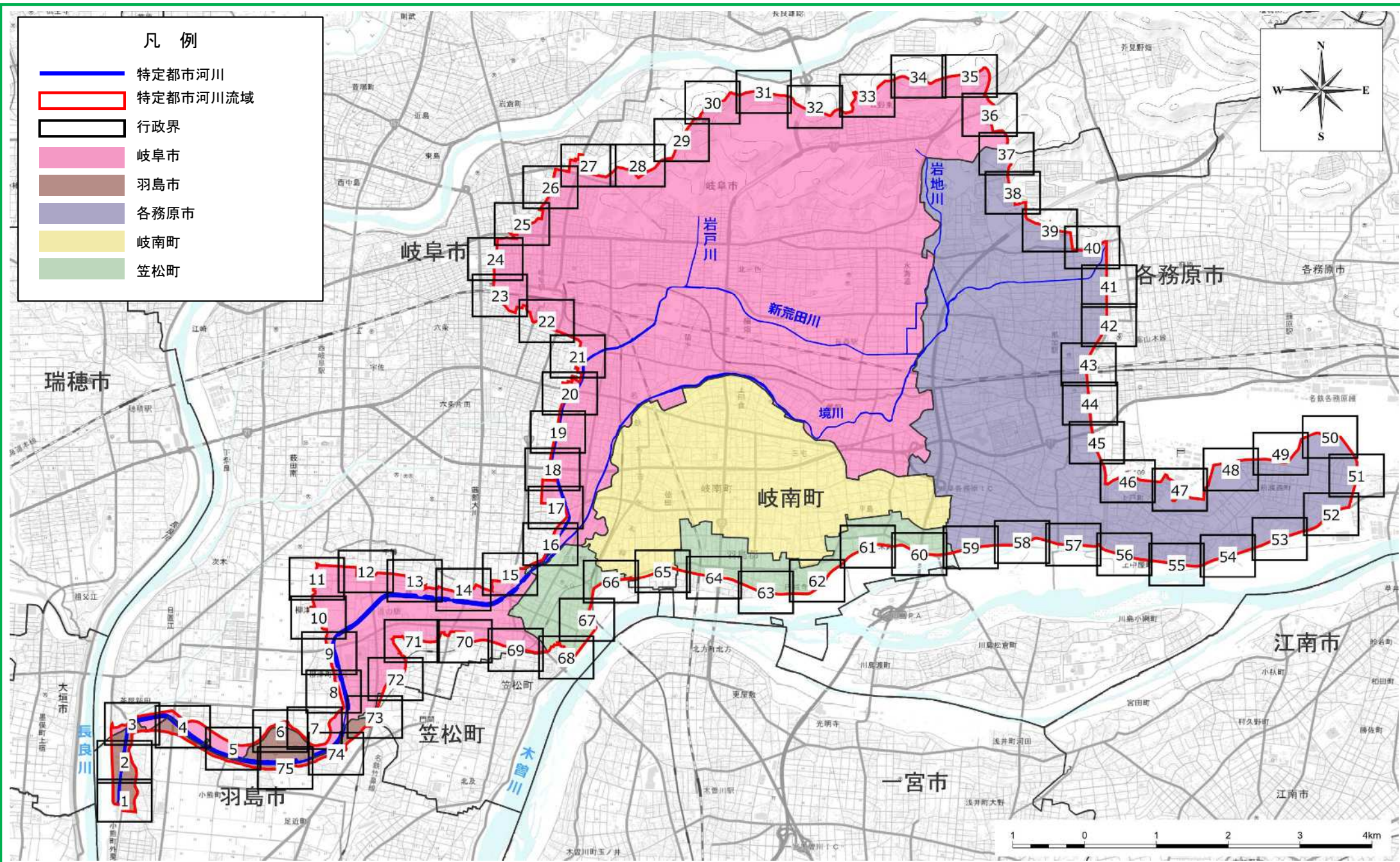


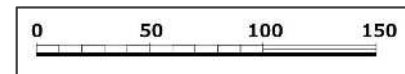
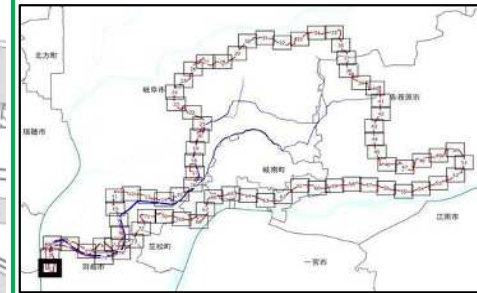
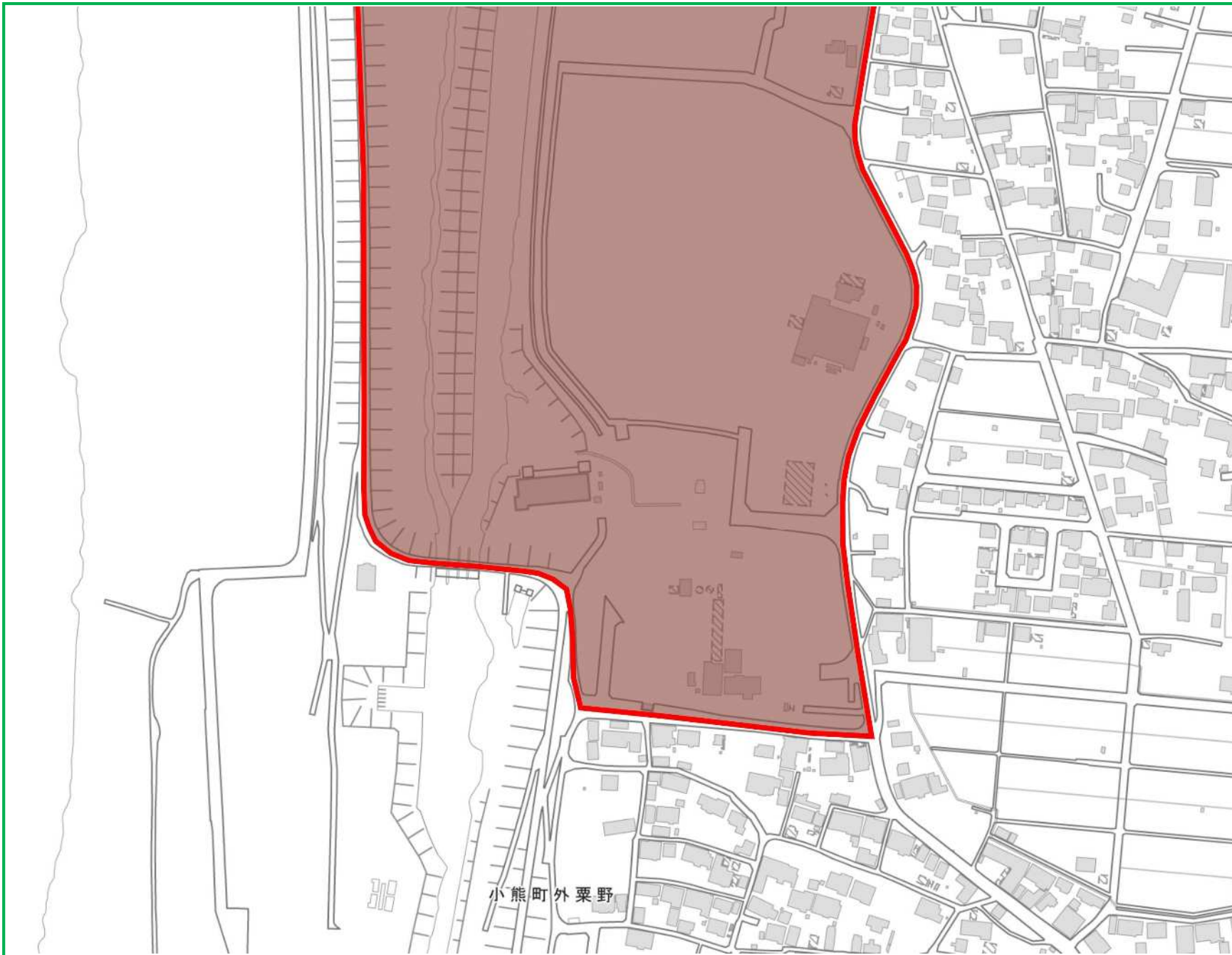
特定都市河川流域（境川流域）



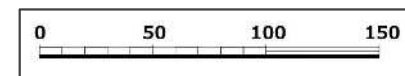
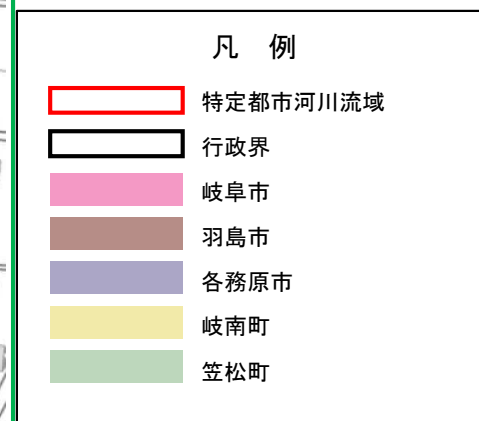
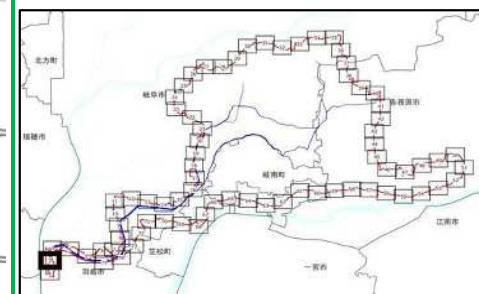
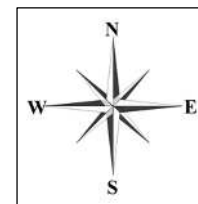
特定都市河川流域（境川流域） 図郭割図



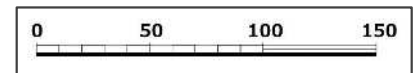
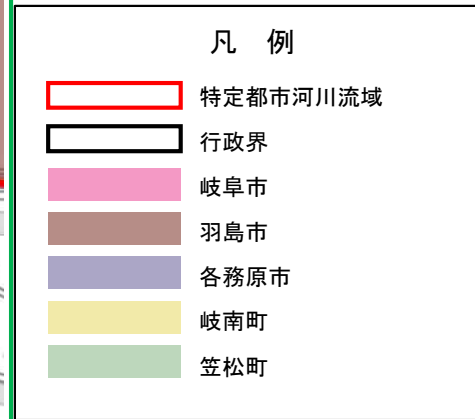
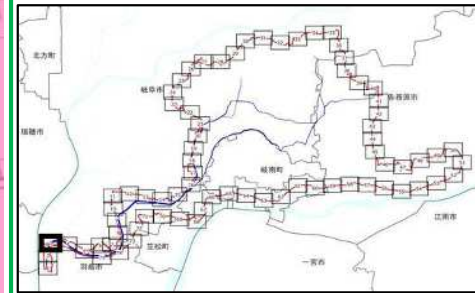
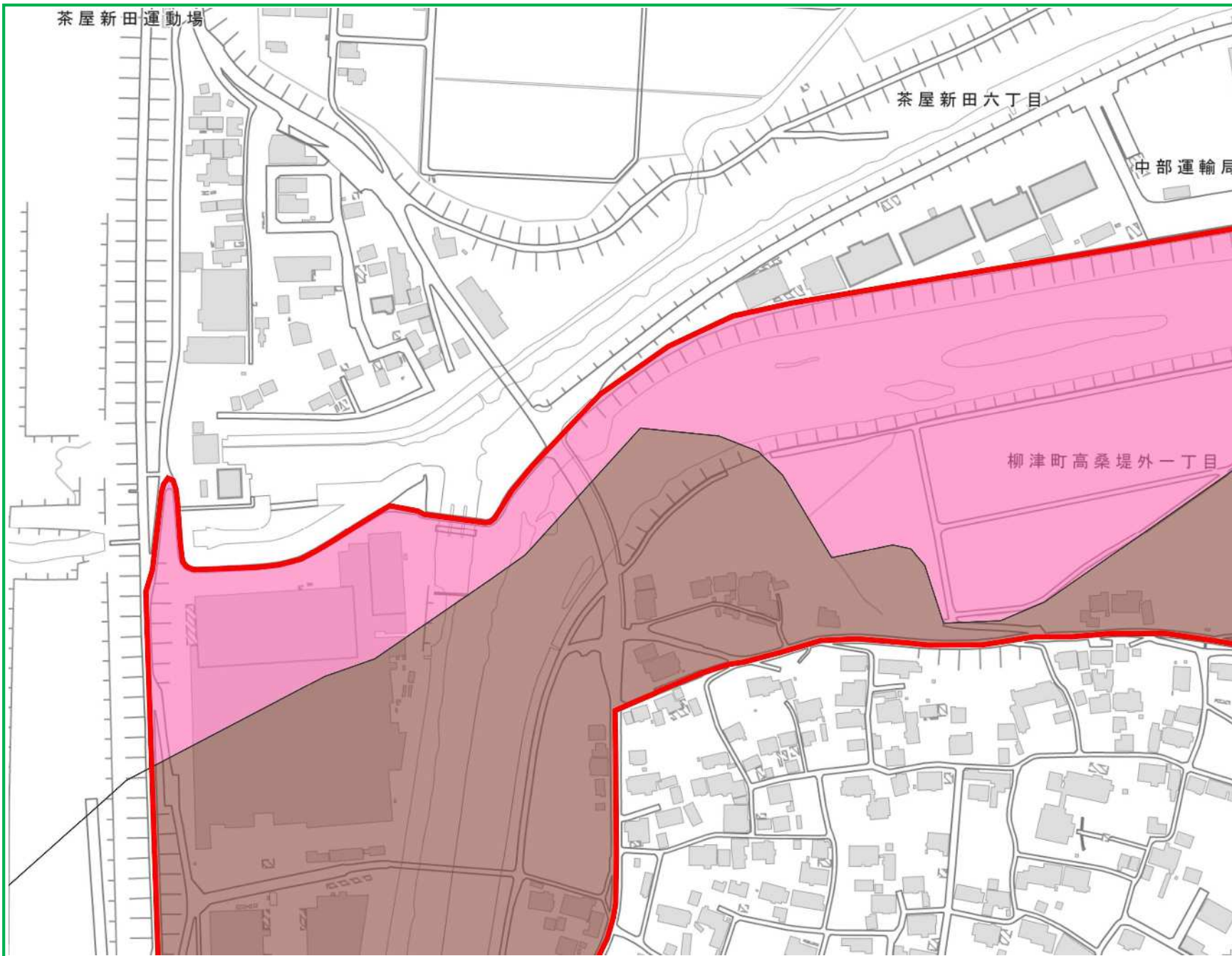
特定都市河川流域の詳細（境川流域） 1



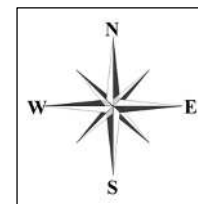
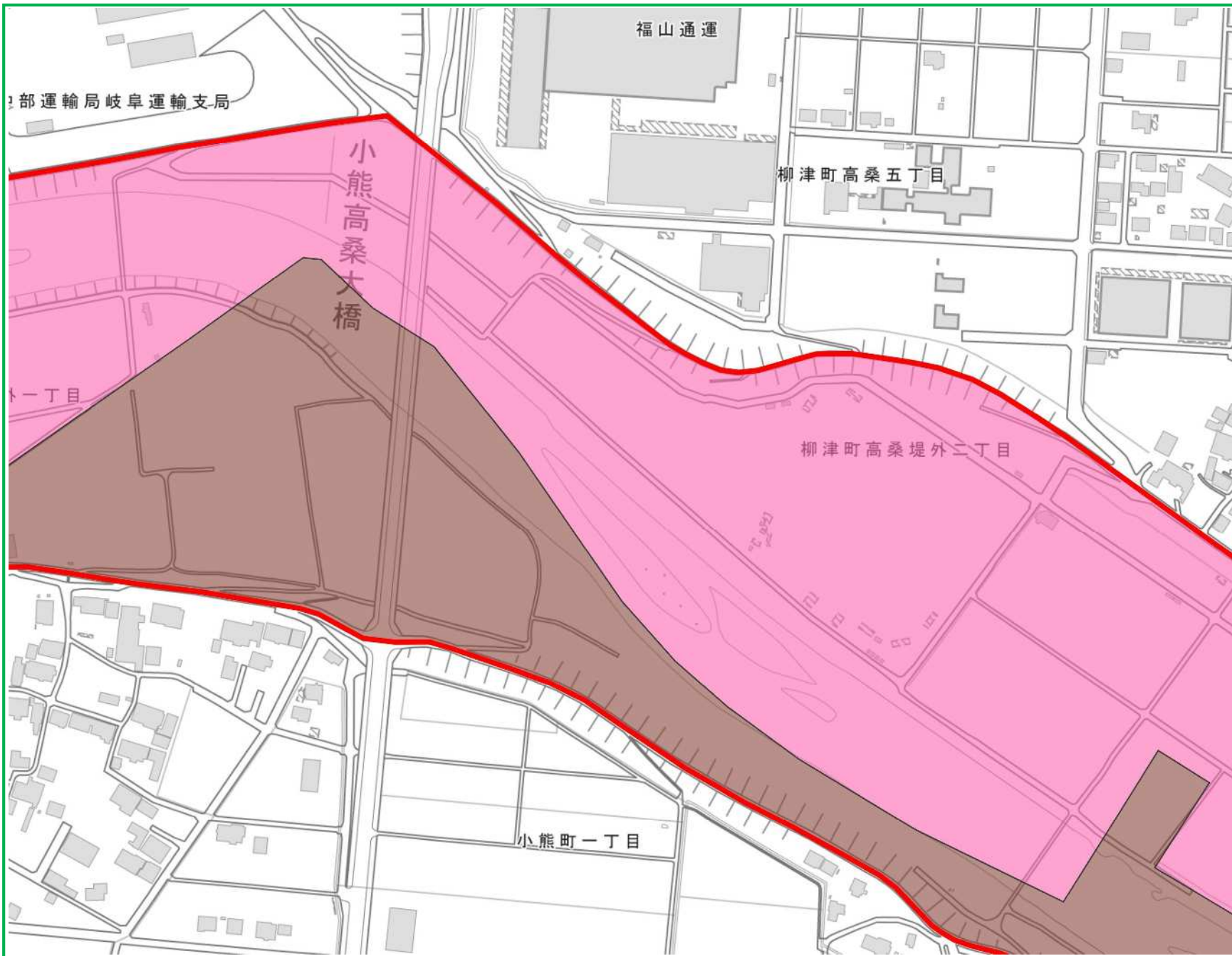
特定都市河川流域の詳細（境川流域） 2










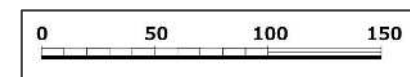
特定都市河川流域の詳細（境川流域） 3



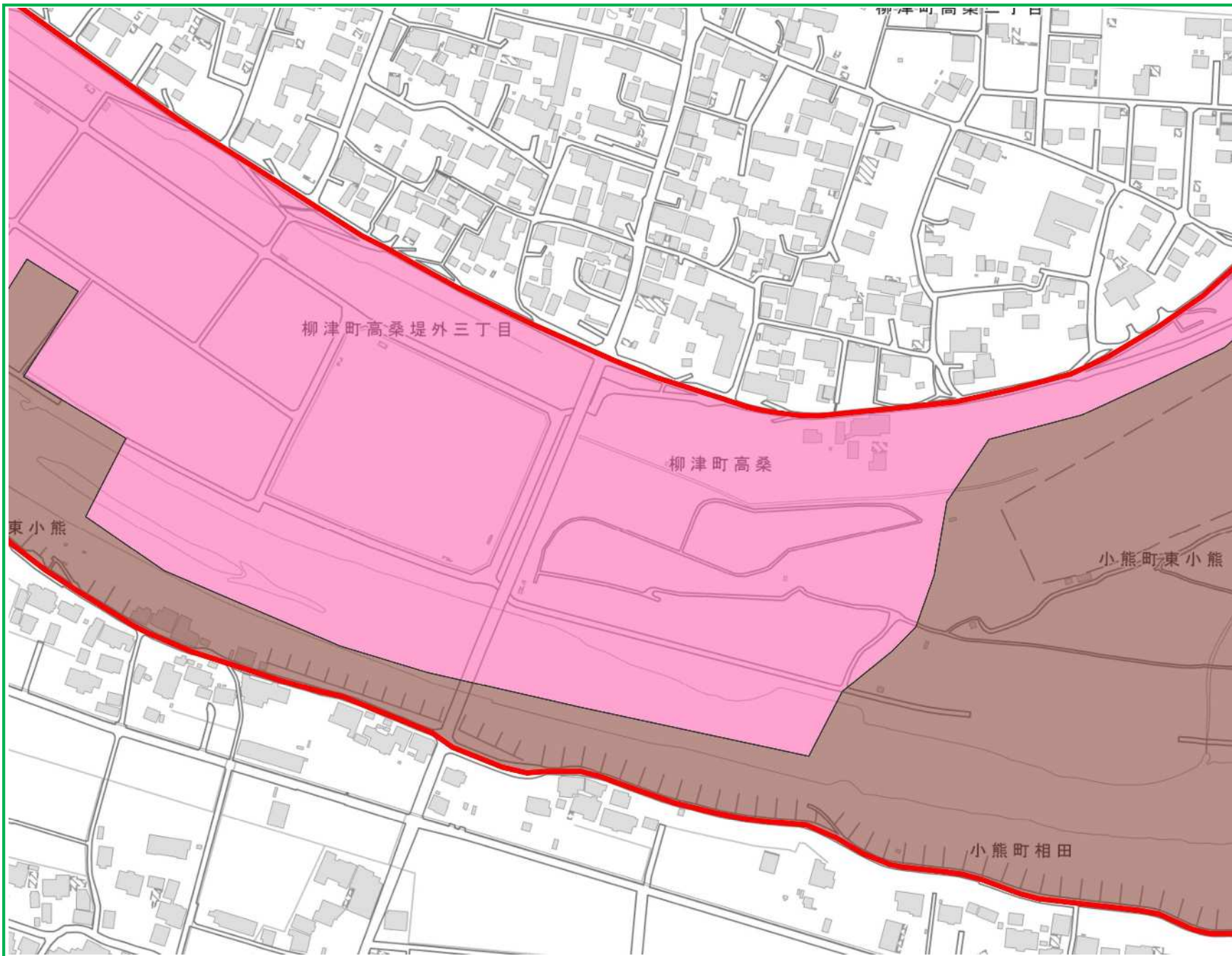
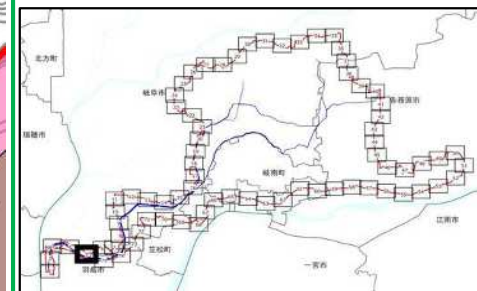
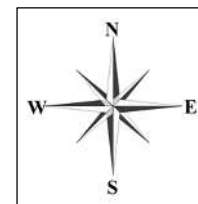
特定都市河川流域の詳細（境川流域） 4




凡 例	
	特定都市河川流域
	行政界
	岐阜市
	羽島市
	各務原市
	岐南町
	笠松町



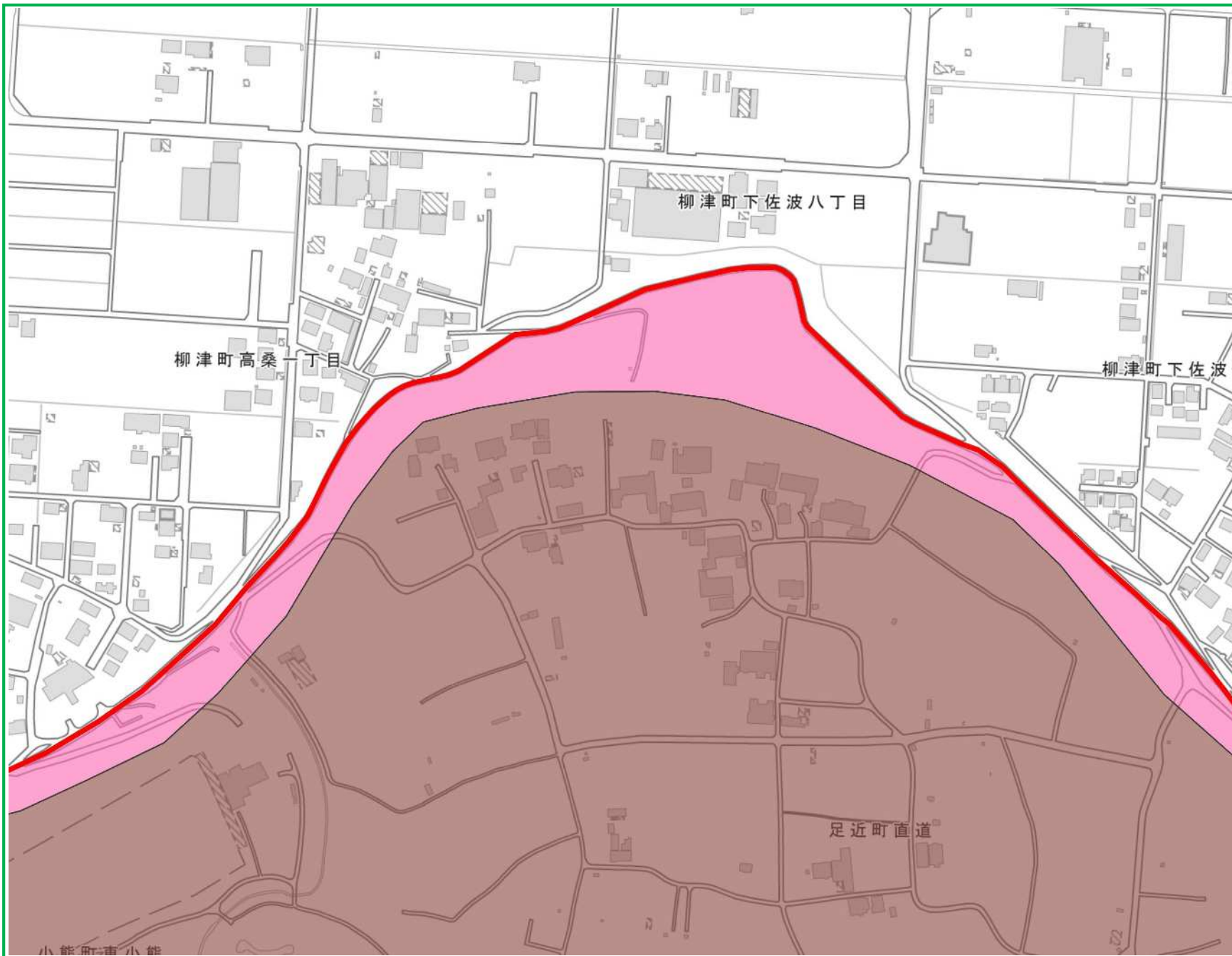
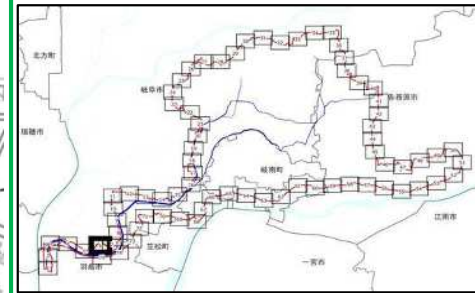
特定都市河川流域の詳細（境川流域） 5



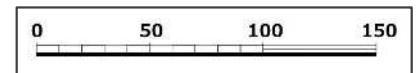
凡 例	
	特定都市河川流域
	行政界
	岐阜市
	羽島市
	各務原市
	岐阜市
	笠松町



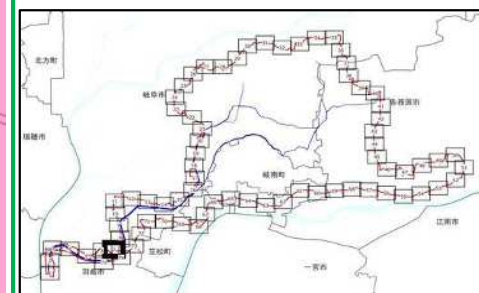
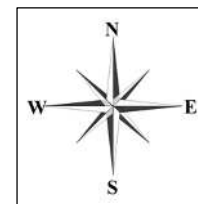
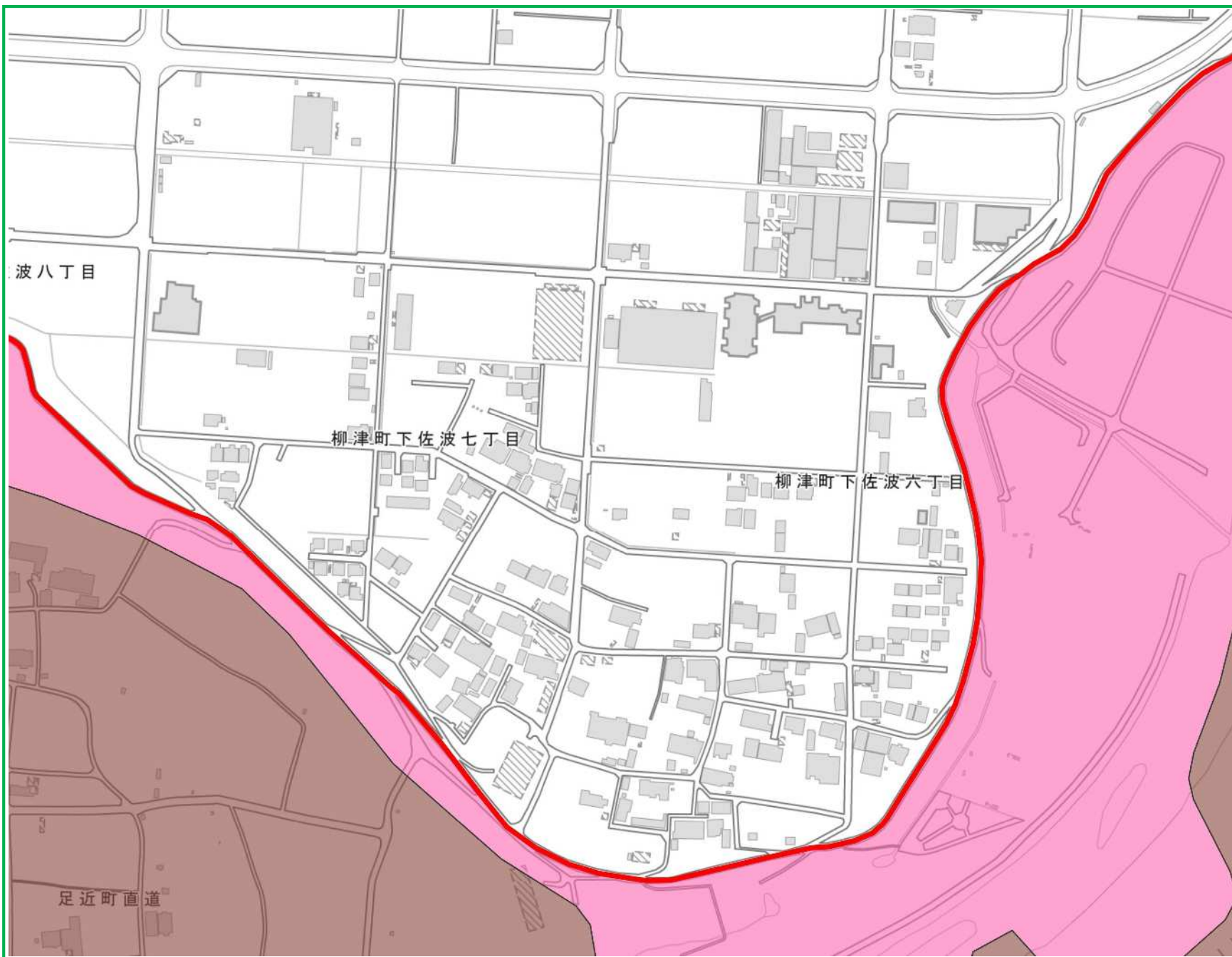
特定都市河川流域の詳細（境川流域） 6











凡 例	
	特定都市河川流域
	行政界
	岐阜市
	羽島市
	各務原市
	岐南町
	笠松町



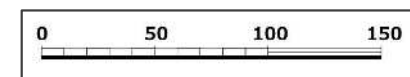

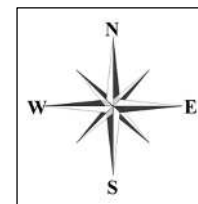
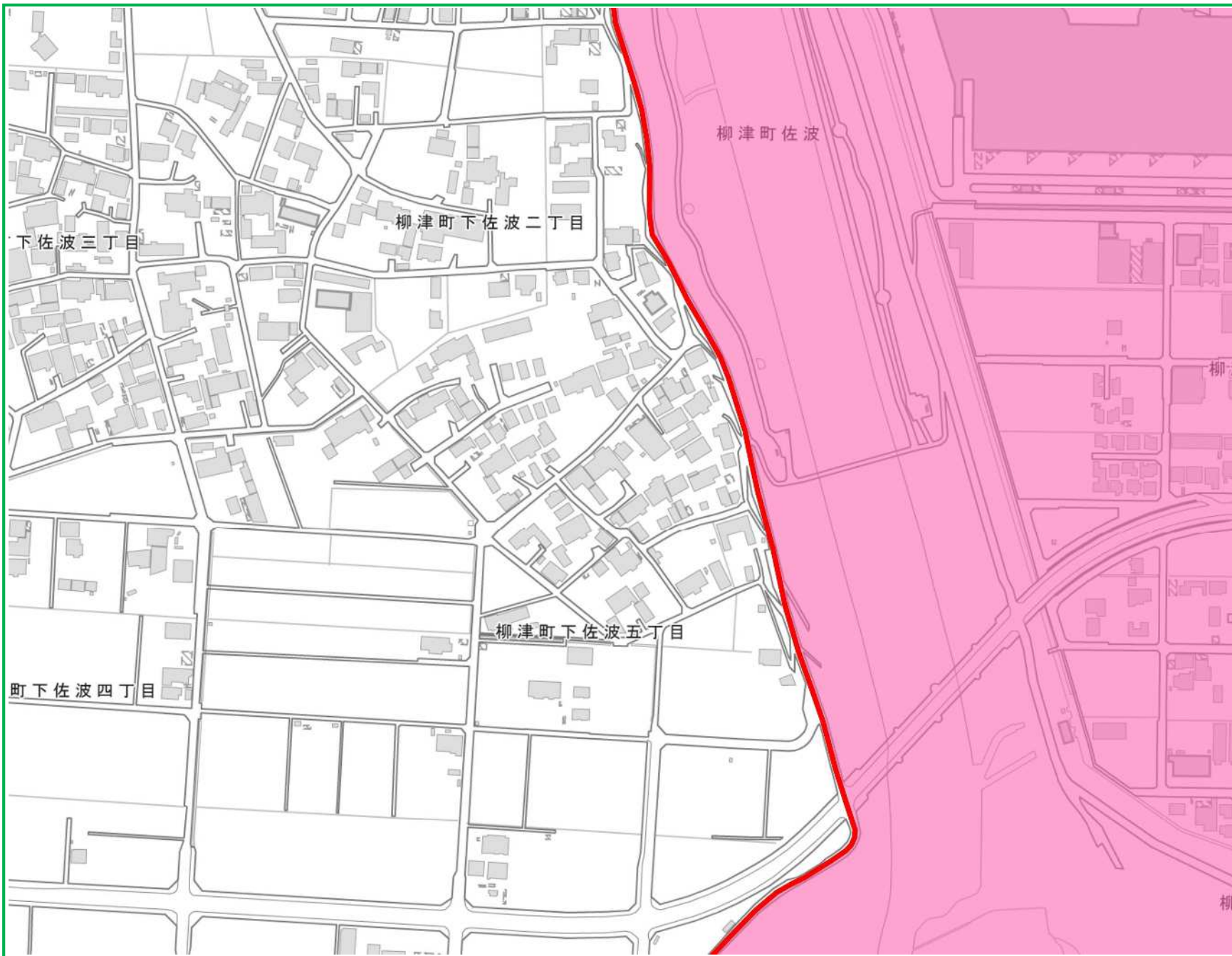
特定都市河川流域の詳細（境川流域） 7



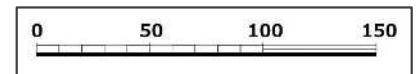
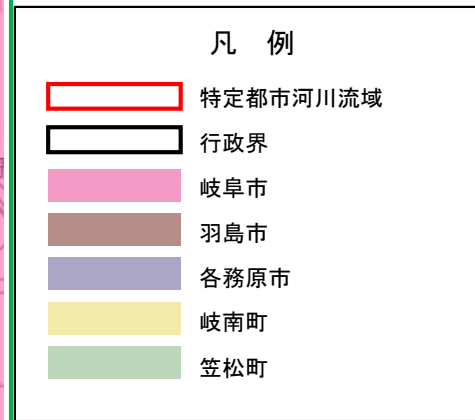
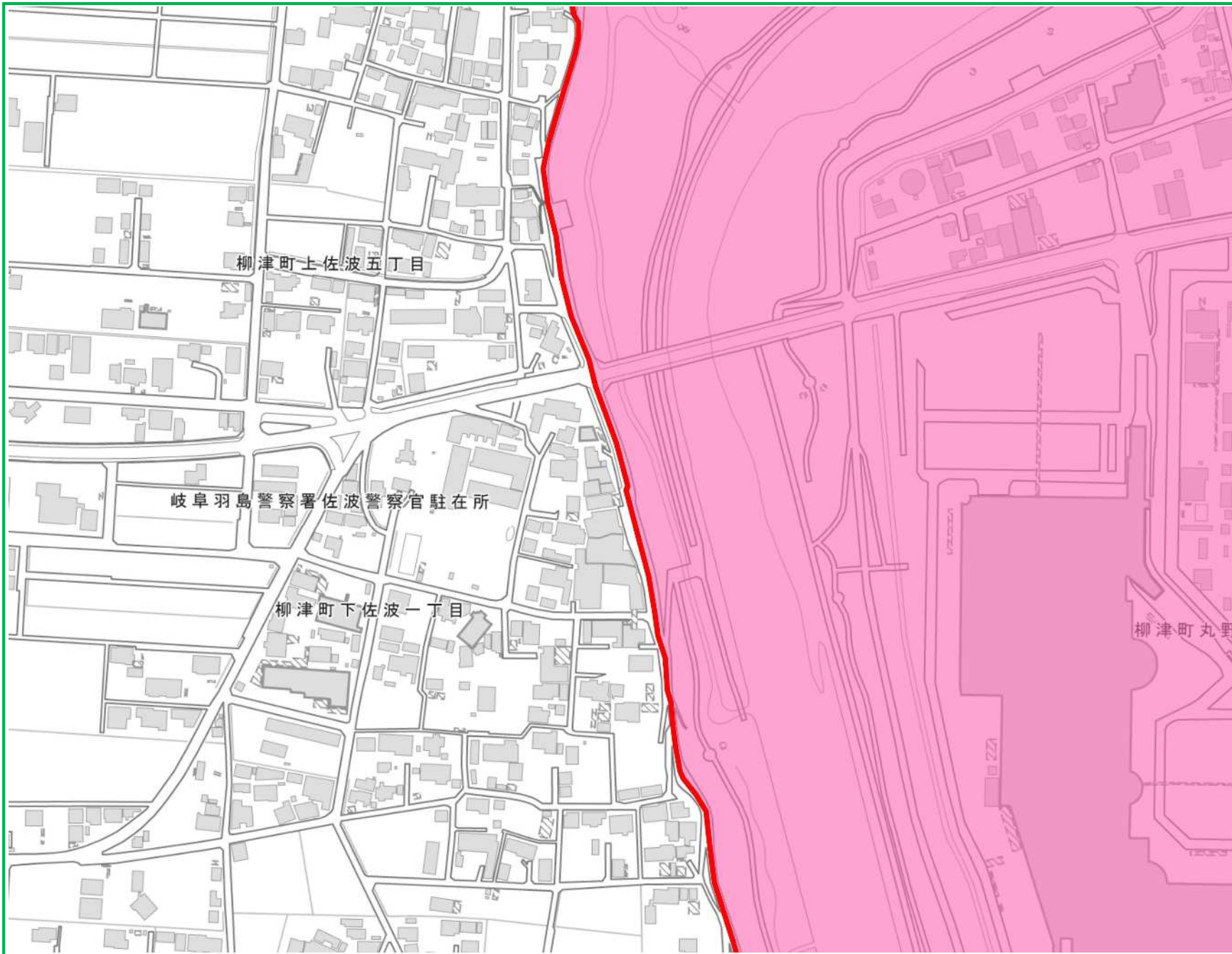
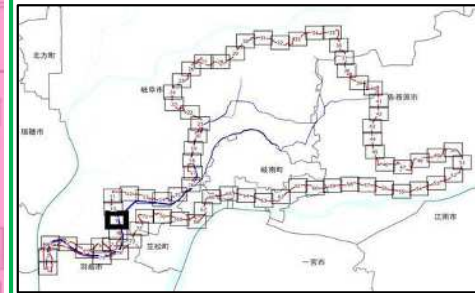
凡 例	
	特定都市河川流域
	行政界
	岐阜市
	津島市
	各務原市
	岐南町
	笠松町



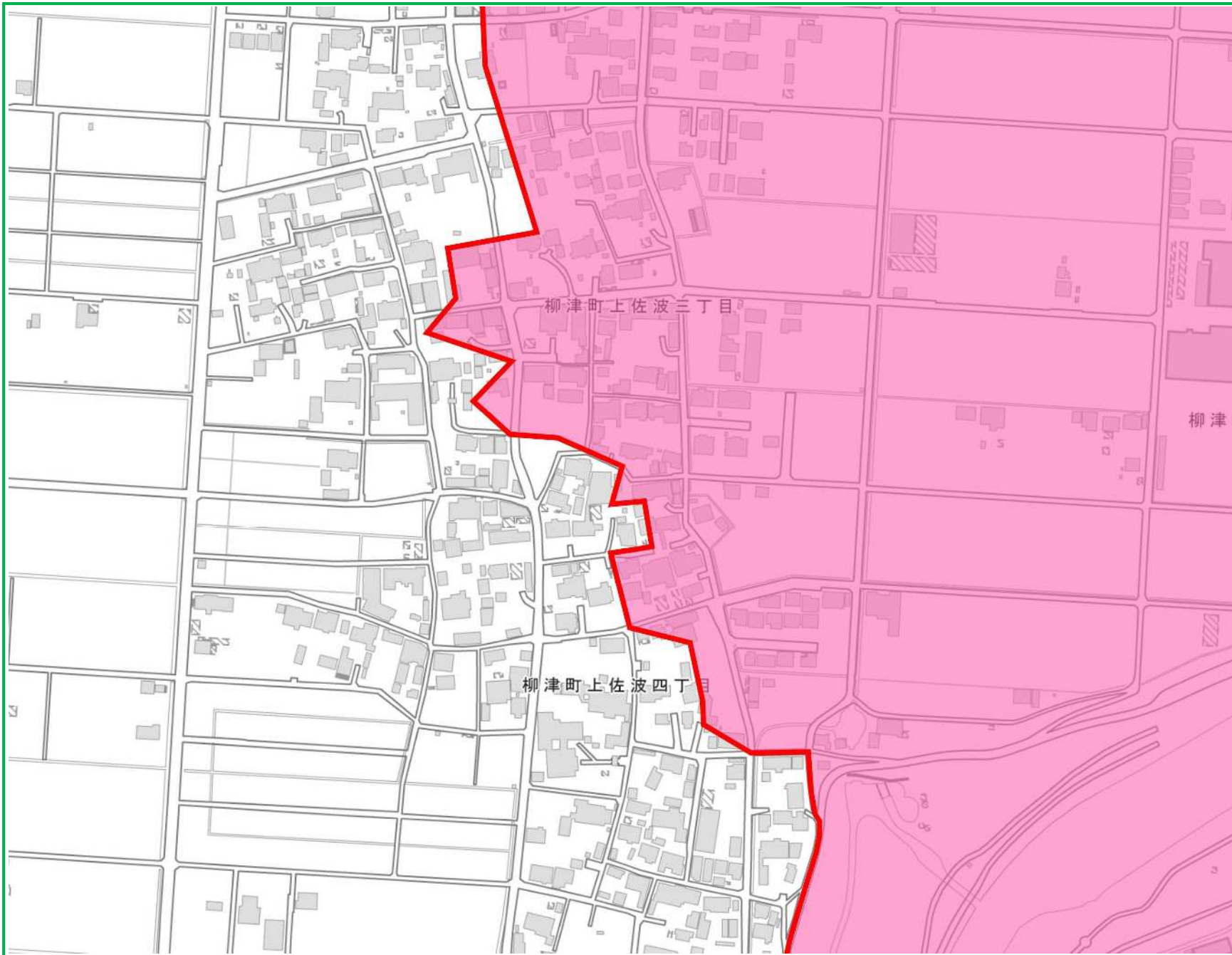
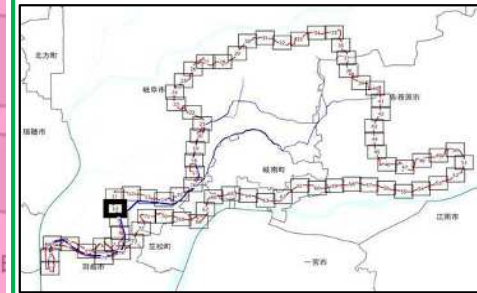

特定都市河川流域の詳細（境川流域） 8



特定都市河川流域の詳細（境川流域） 9

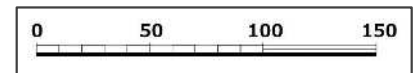


特定都市河川流域の詳細（境川流域） 10


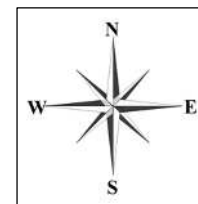
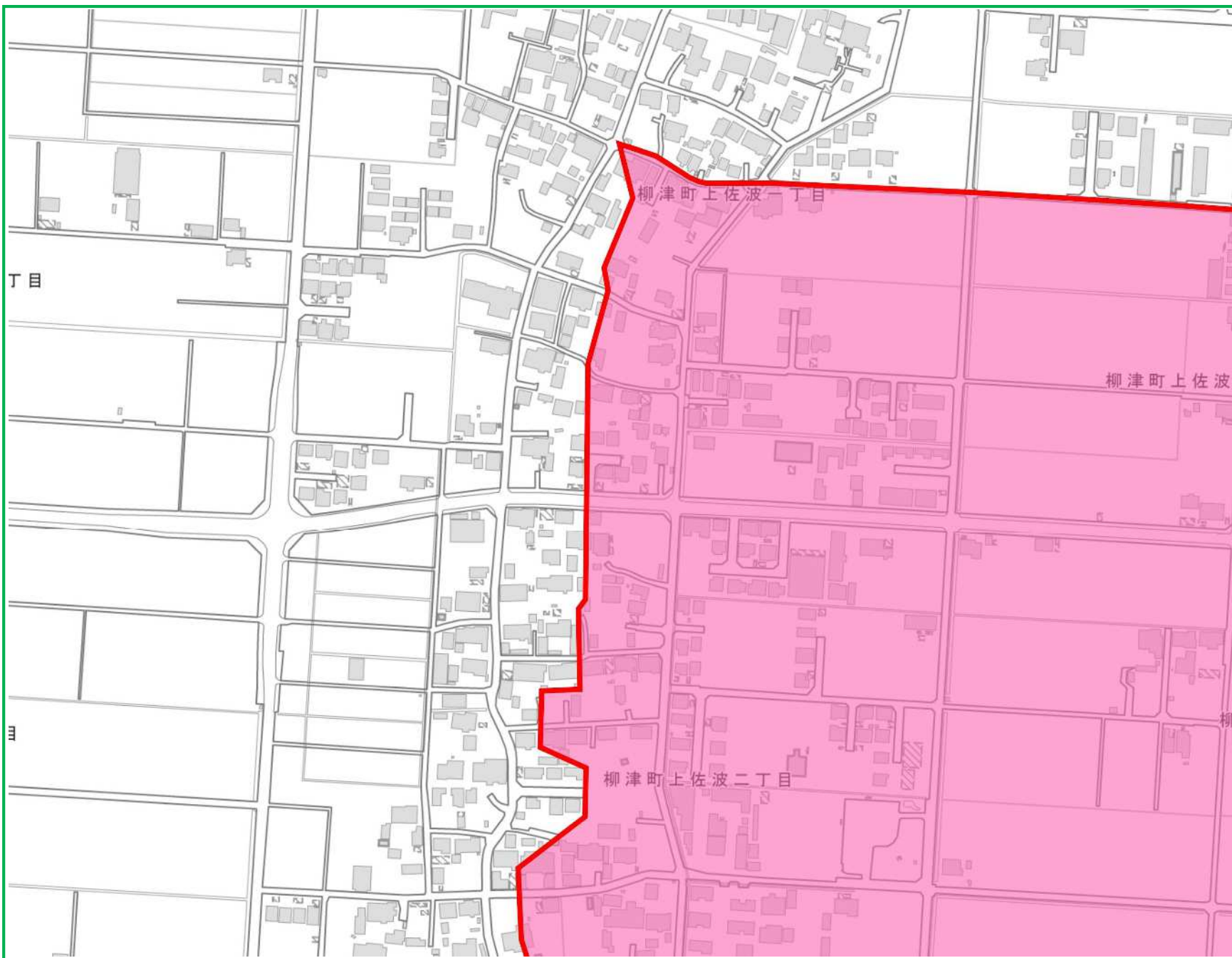


凡 例

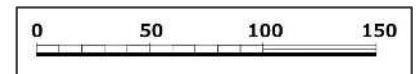
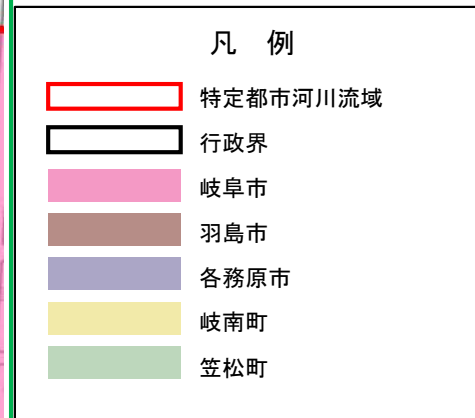
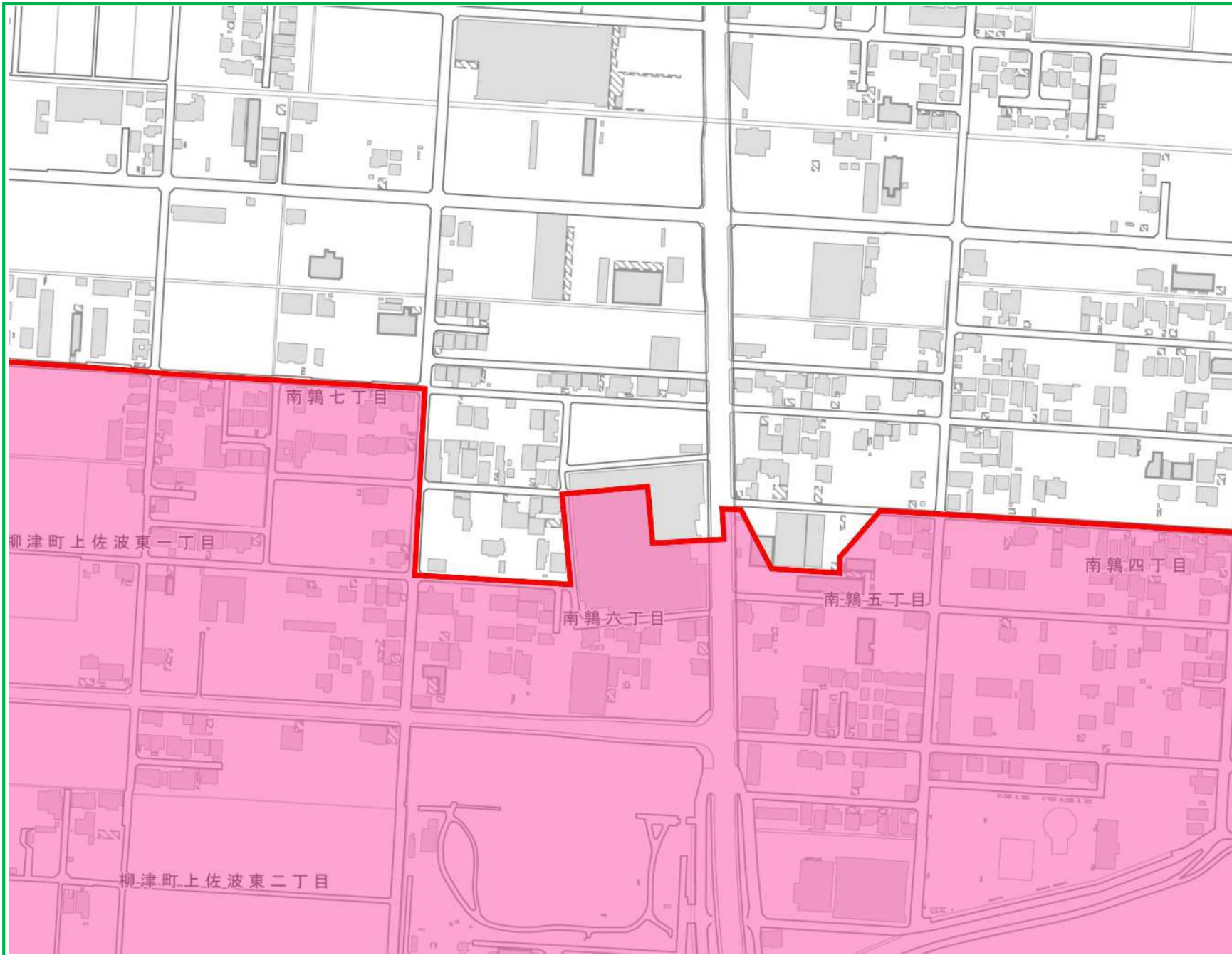
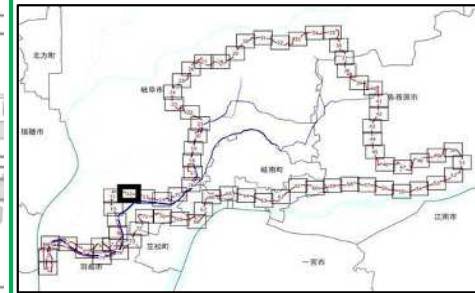
	特定都市河川流域
	行政界
	岐阜市
	羽島市
	各務原市
	岐南町
	笠松町



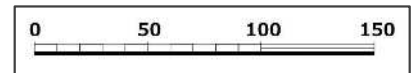
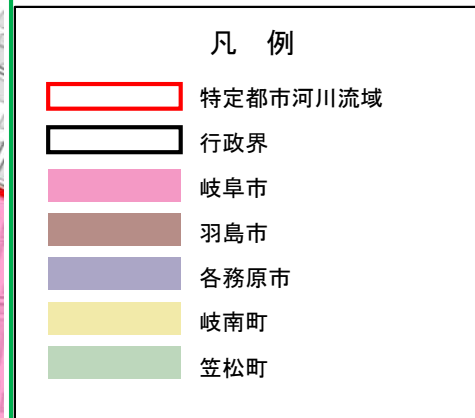
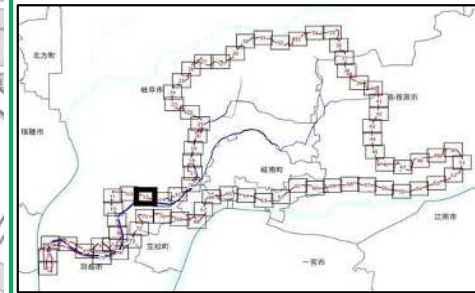
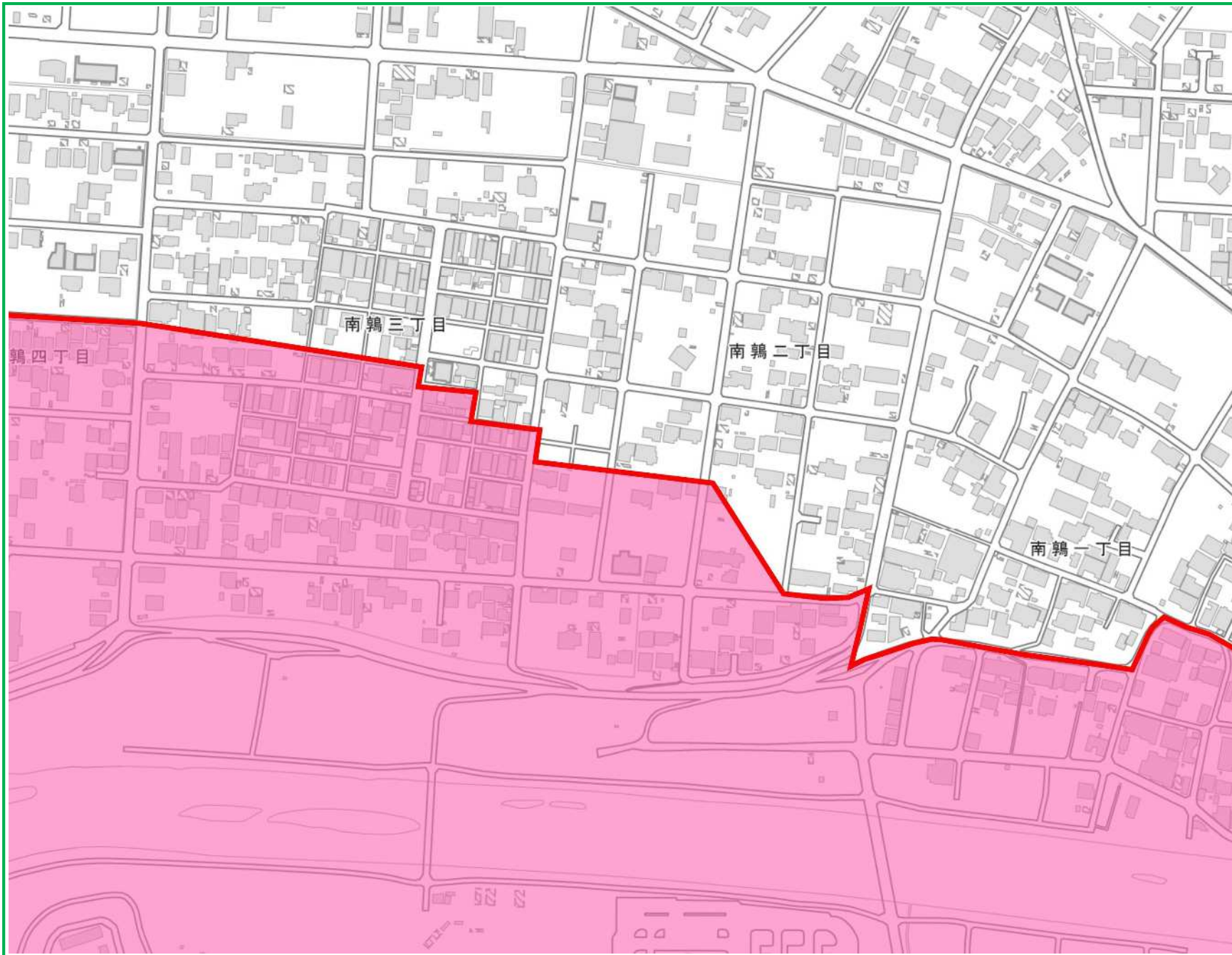
特定都市河川流域の詳細（境川流域） 11



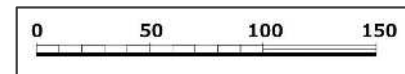
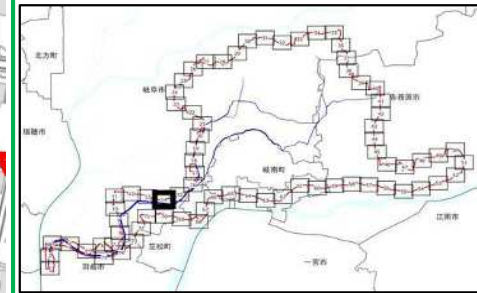
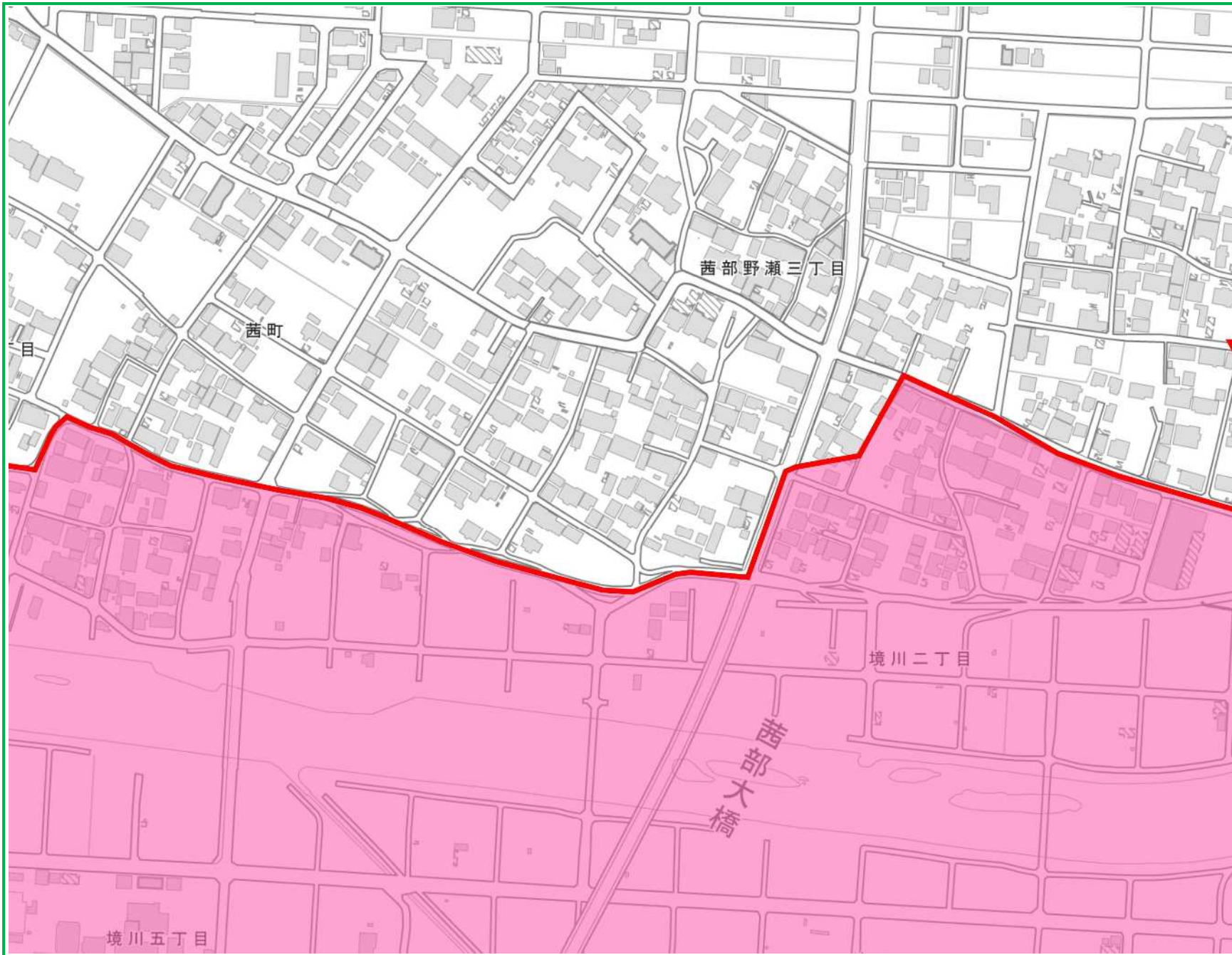
特定都市河川流域の詳細（境川流域） 12



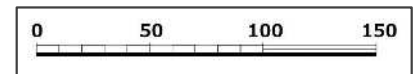
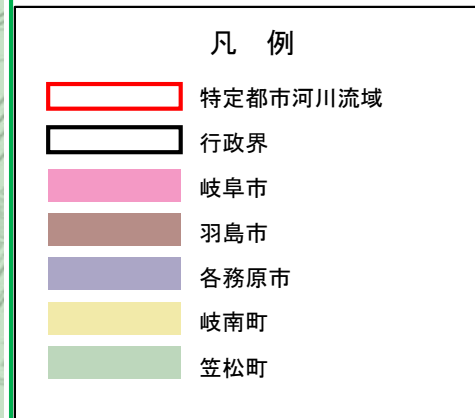
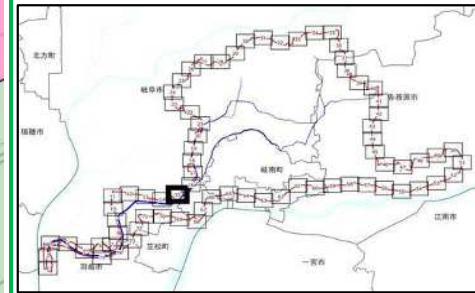

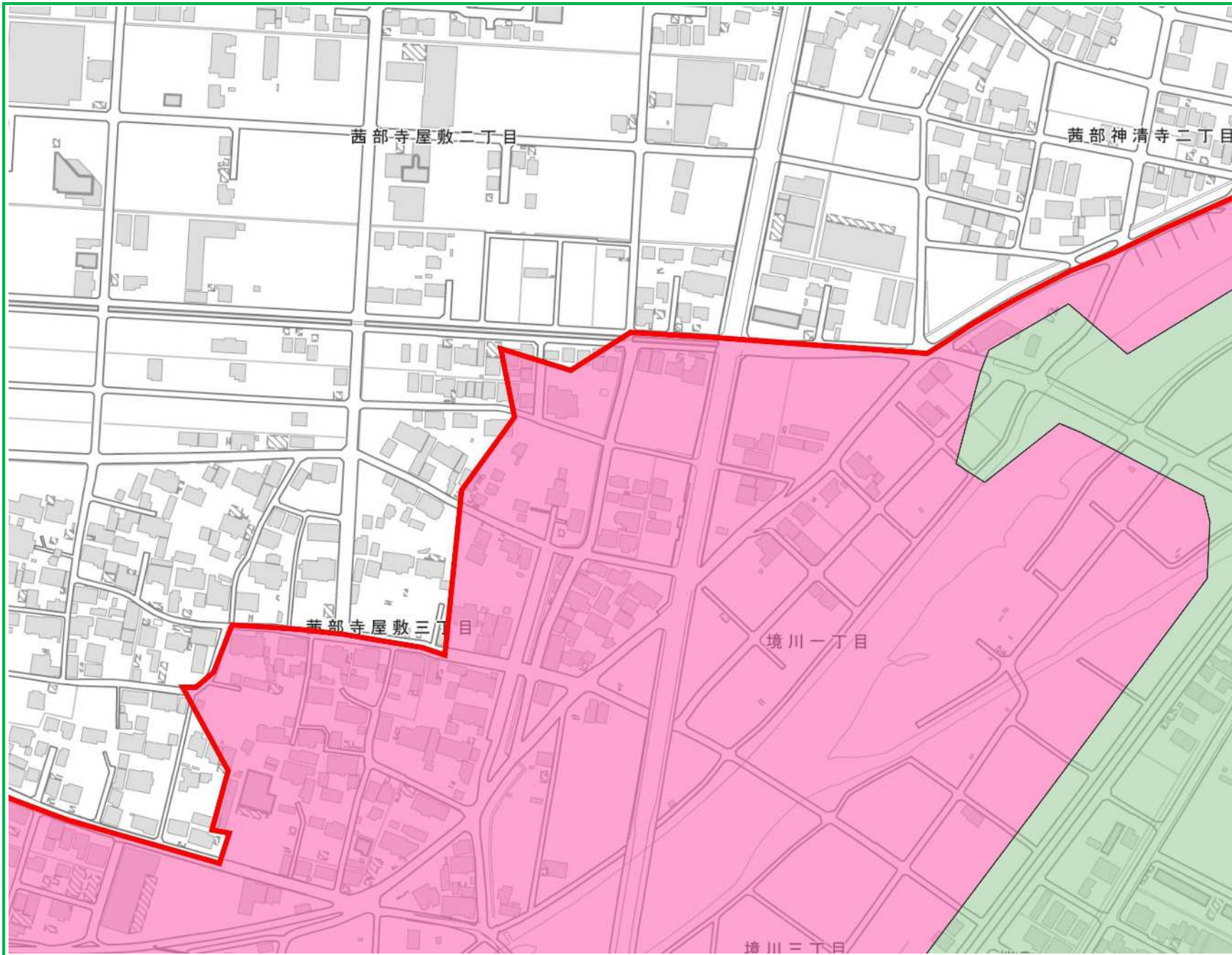
特定都市河川流域の詳細（境川流域） 13



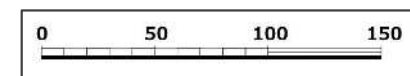

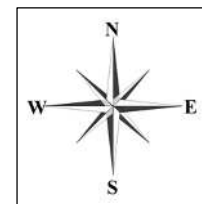
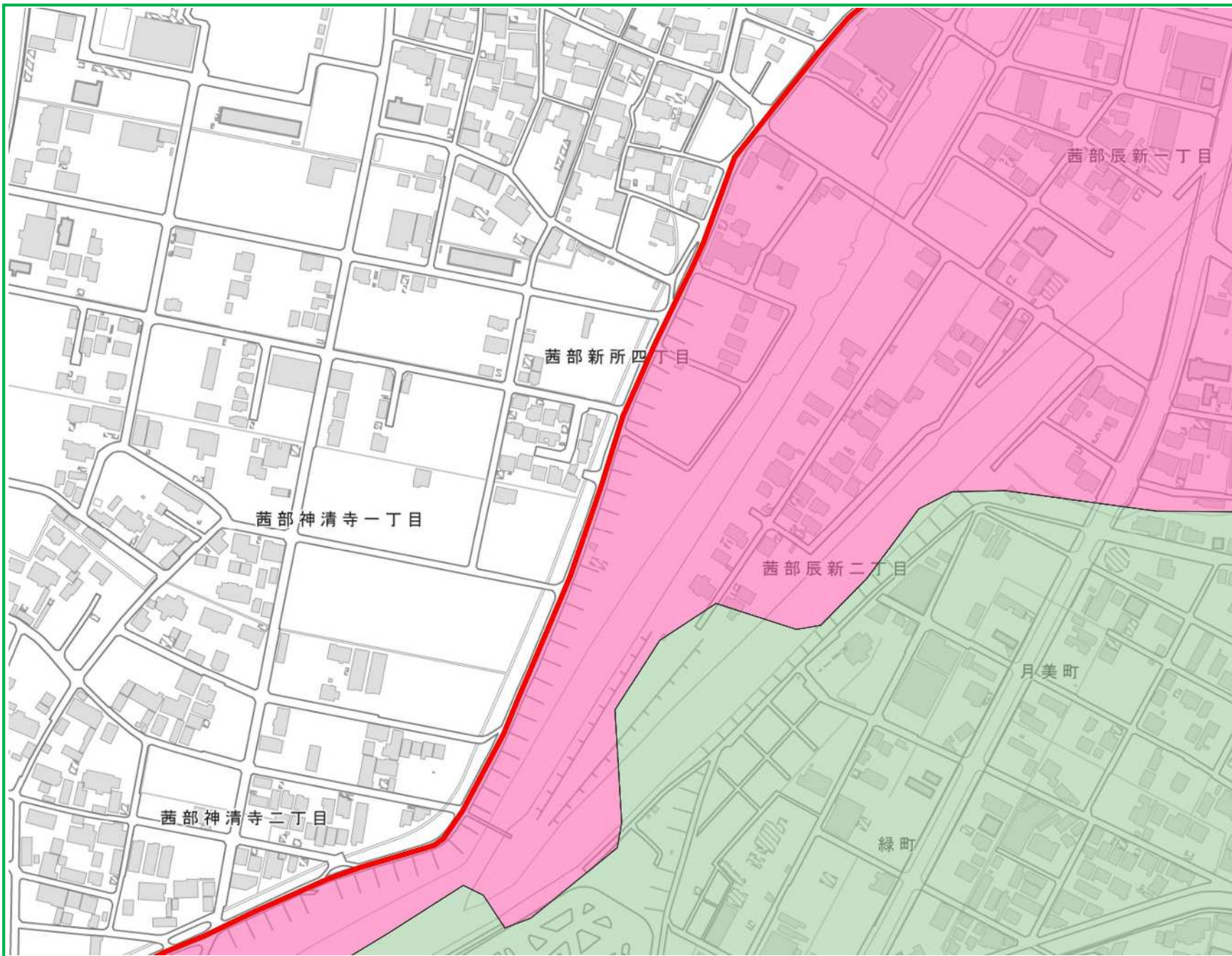
特定都市河川流域の詳細（境川流域） 14



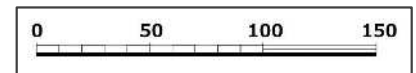
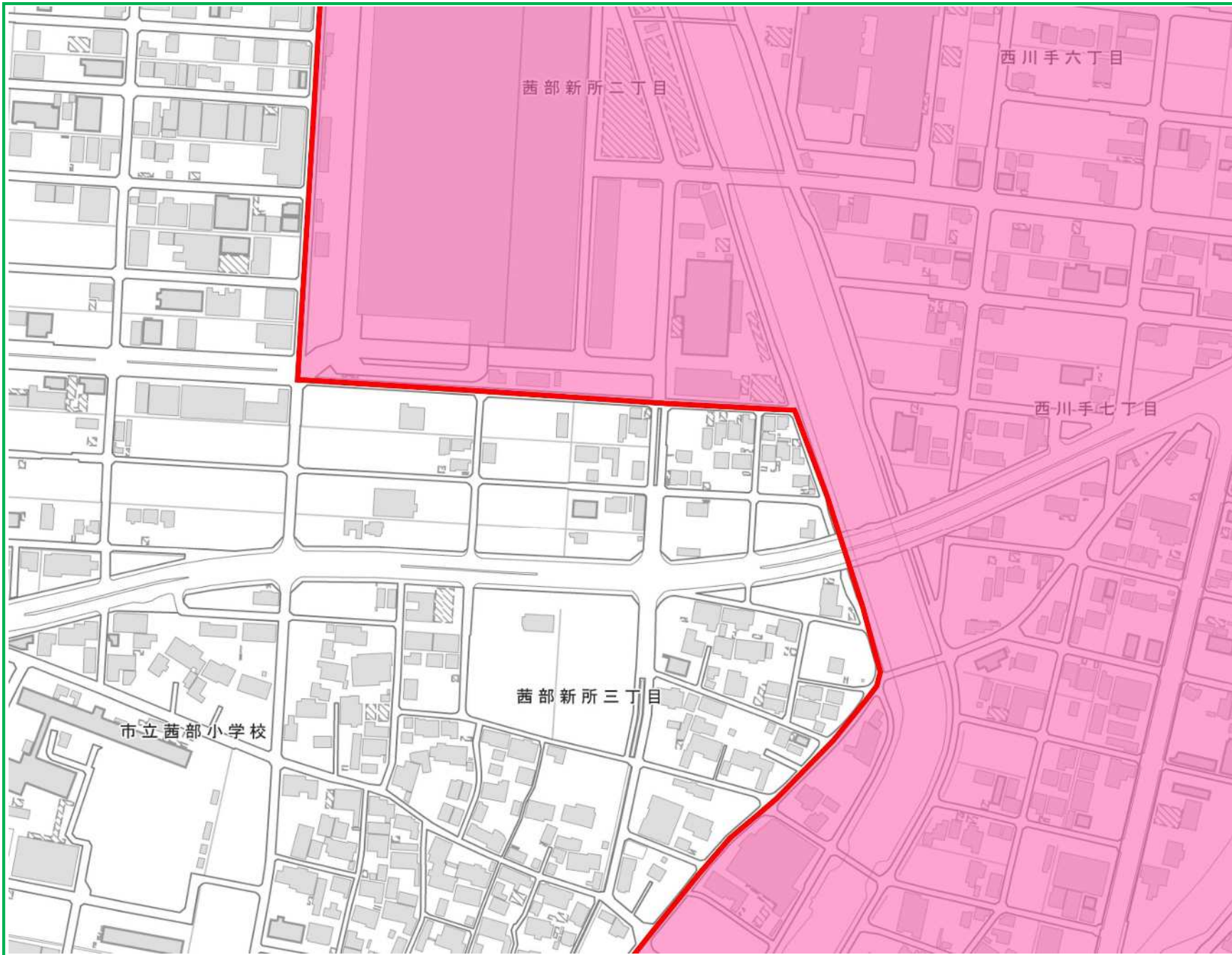
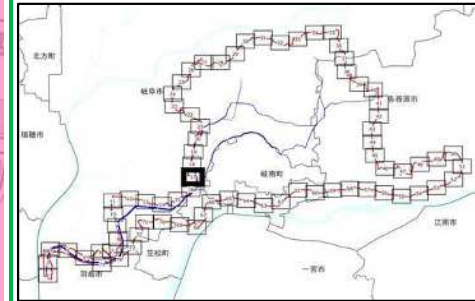

特定都市河川流域の詳細（境川流域） 15



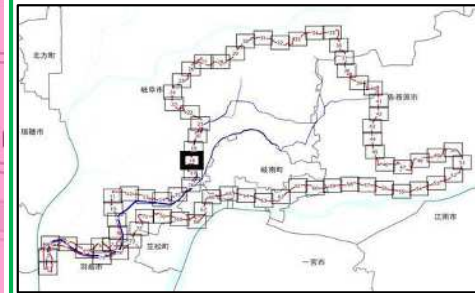
特定都市河川流域の詳細（境川流域） 16



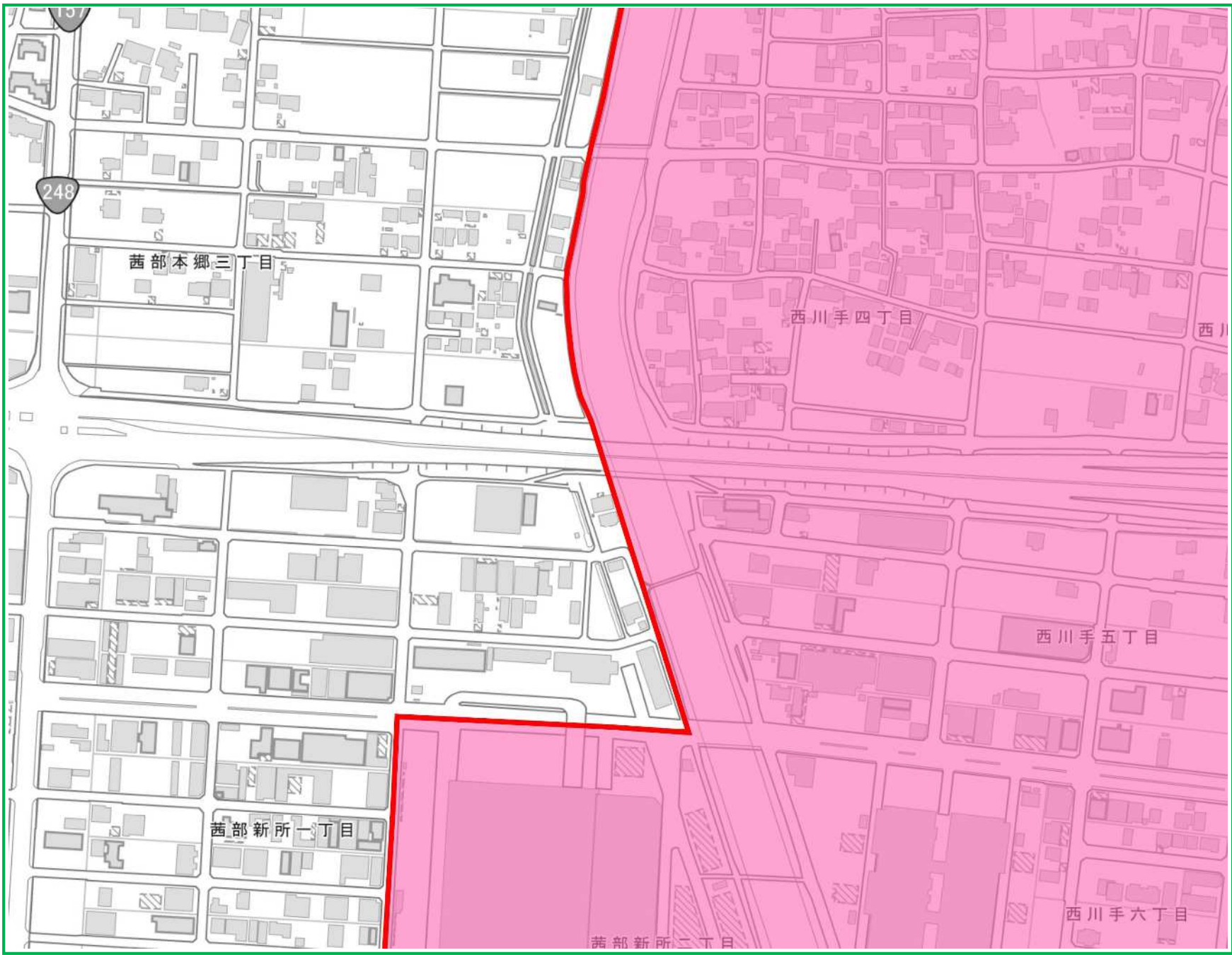
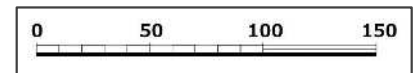
特定都市河川流域の詳細（境川流域） 17



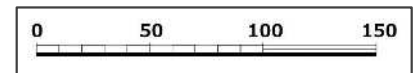
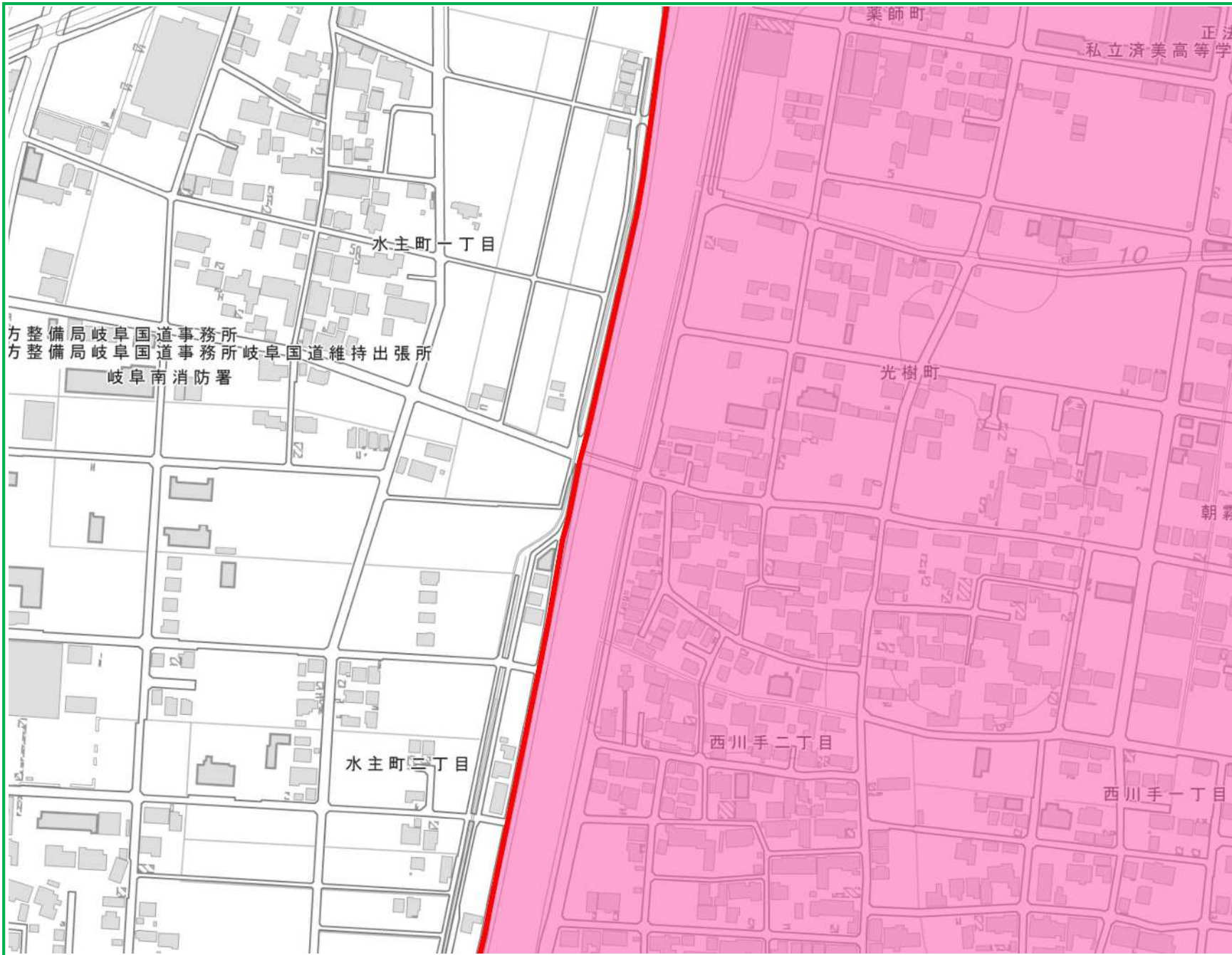
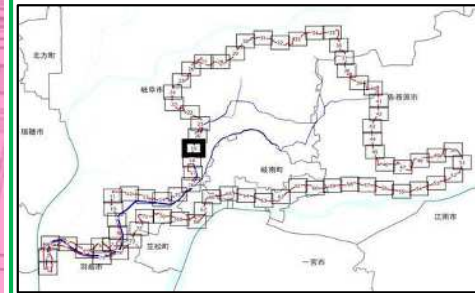
特定都市河川流域の詳細（境川流域） 18



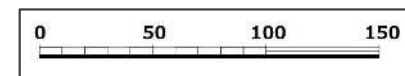
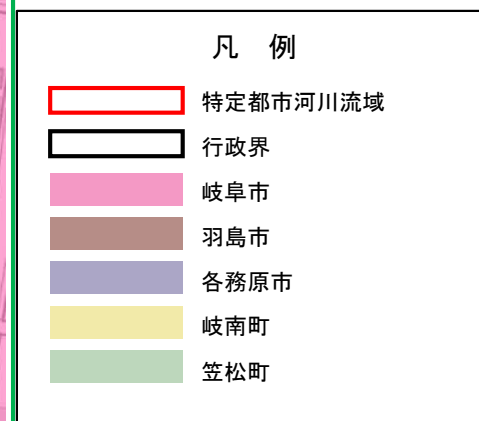
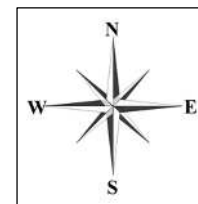
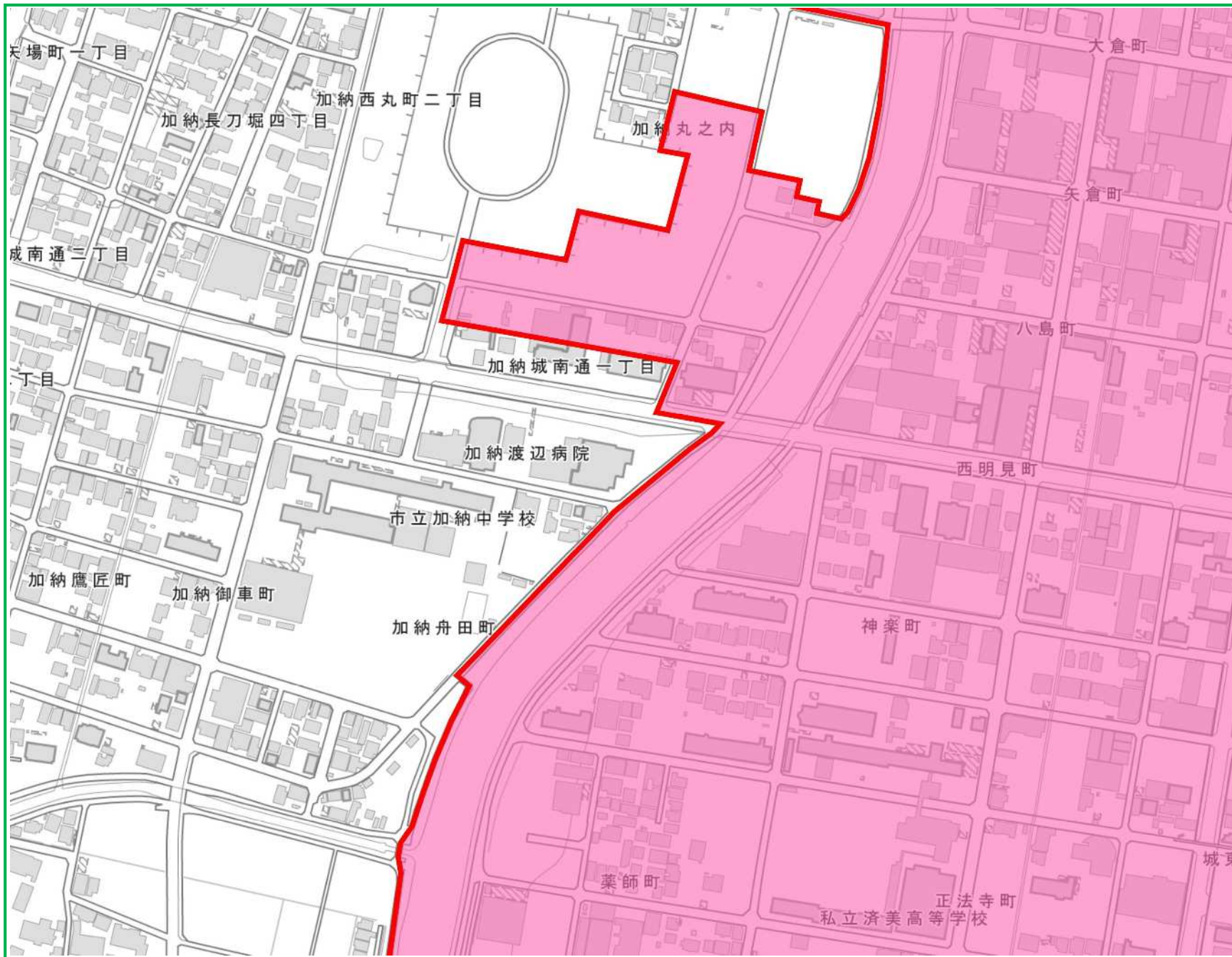
- 凡 例
- 特定都市河川流域
 - 行政界
 - 岐阜市
 - 羽島市
 - 各務原市
 - 岐南町
 - 笠松町



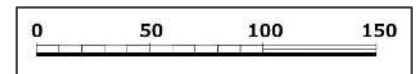
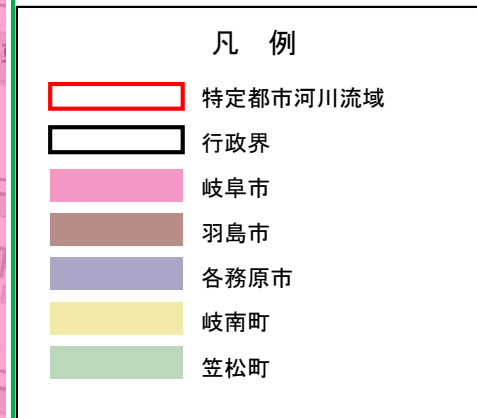
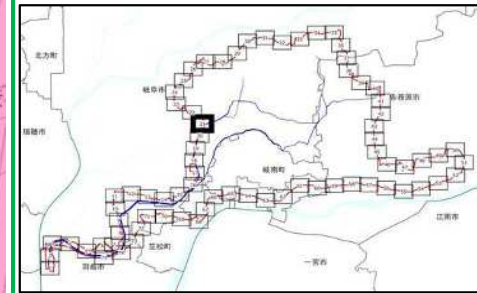
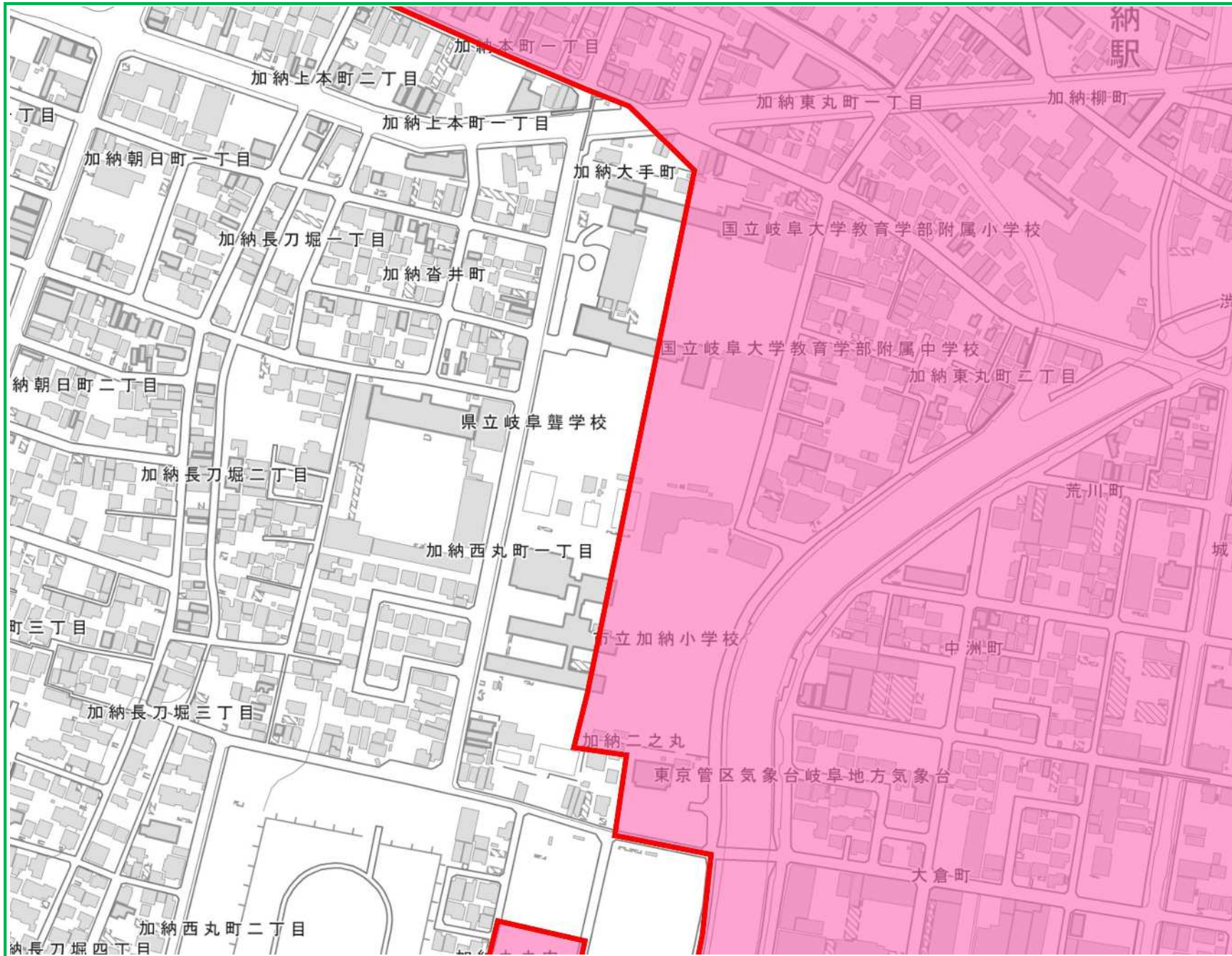
特定都市河川流域の詳細（境川流域） 19



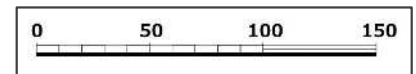
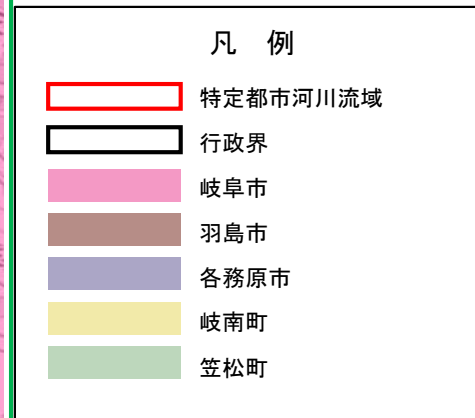
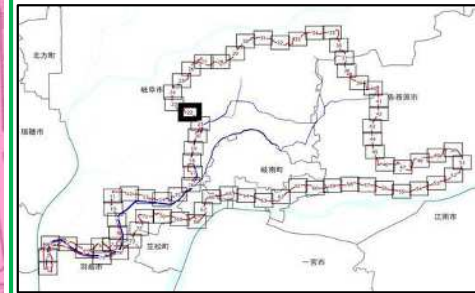
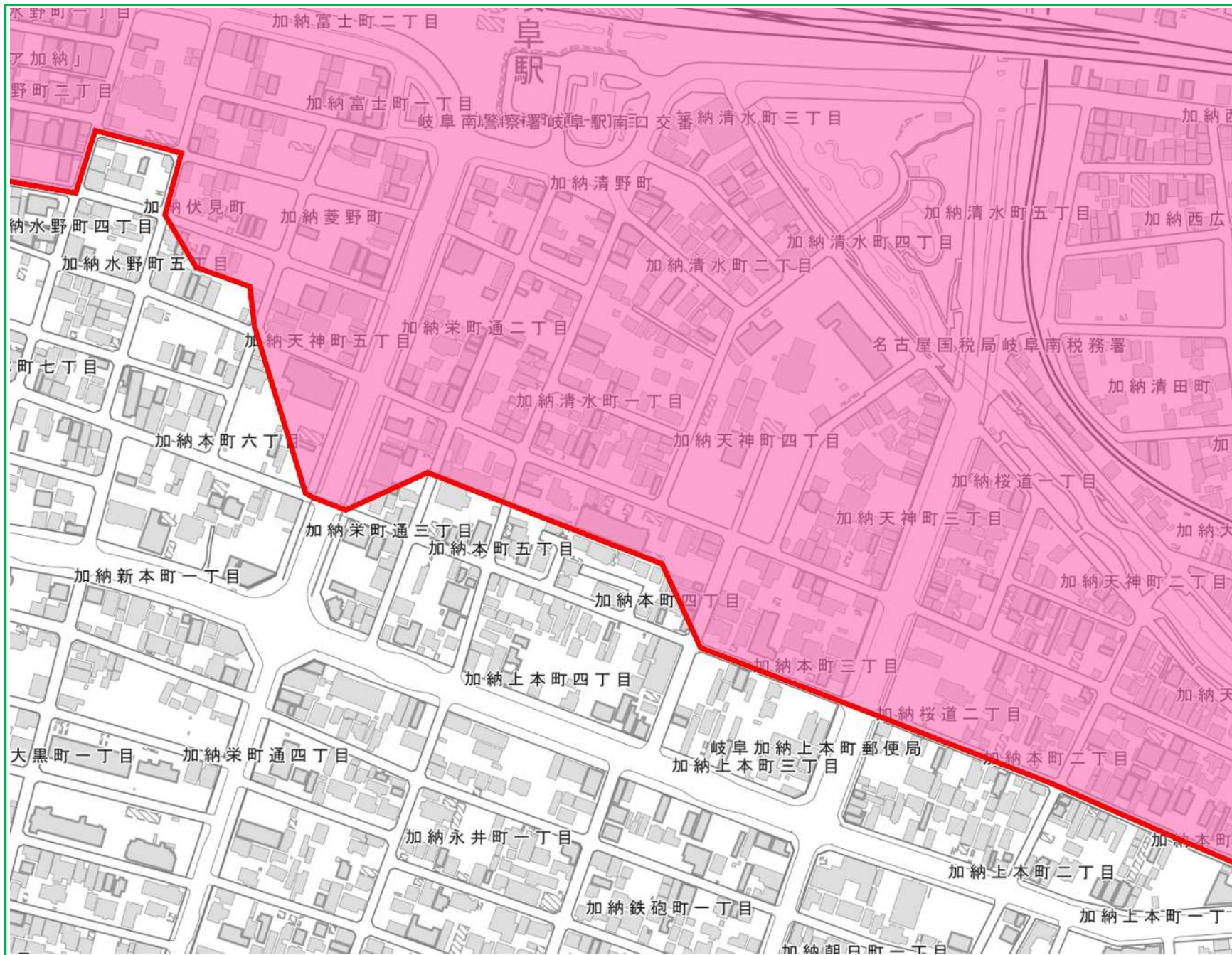
特定都市河川流域の詳細（境川流域） 20



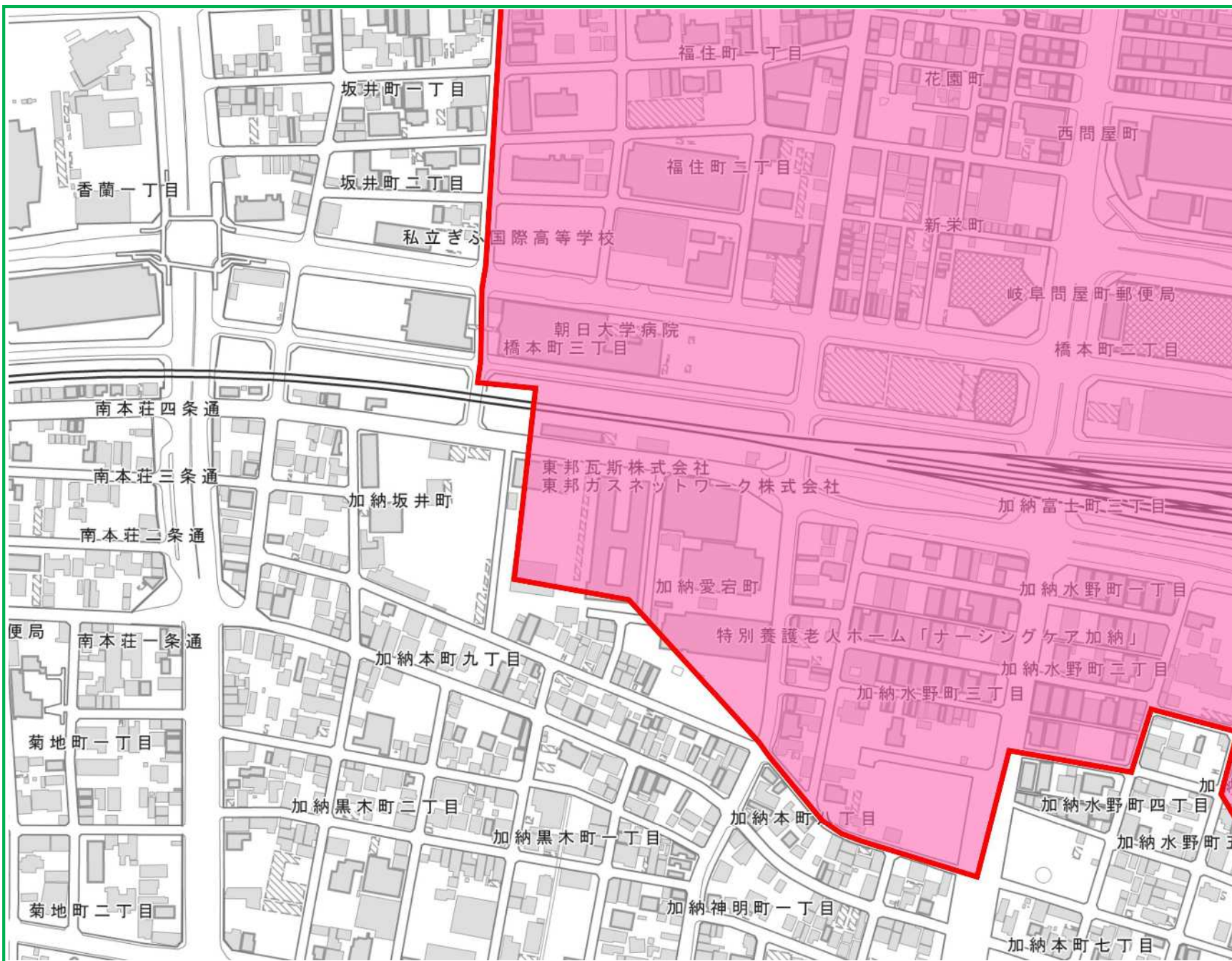
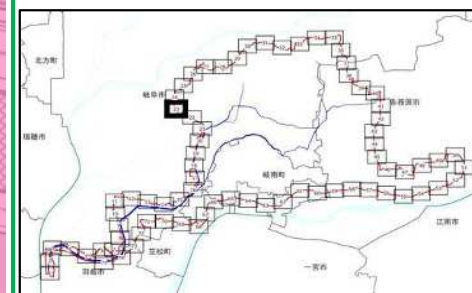
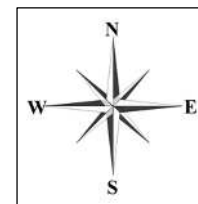
特定都市河川流域の詳細（境川流域） 21



特定都市河川流域の詳細（境川流域） 22

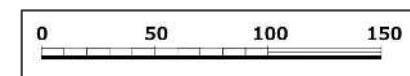


特定都市河川流域の詳細（境川流域） 23

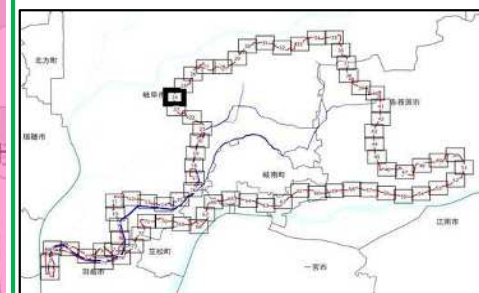
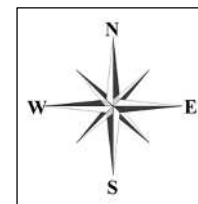
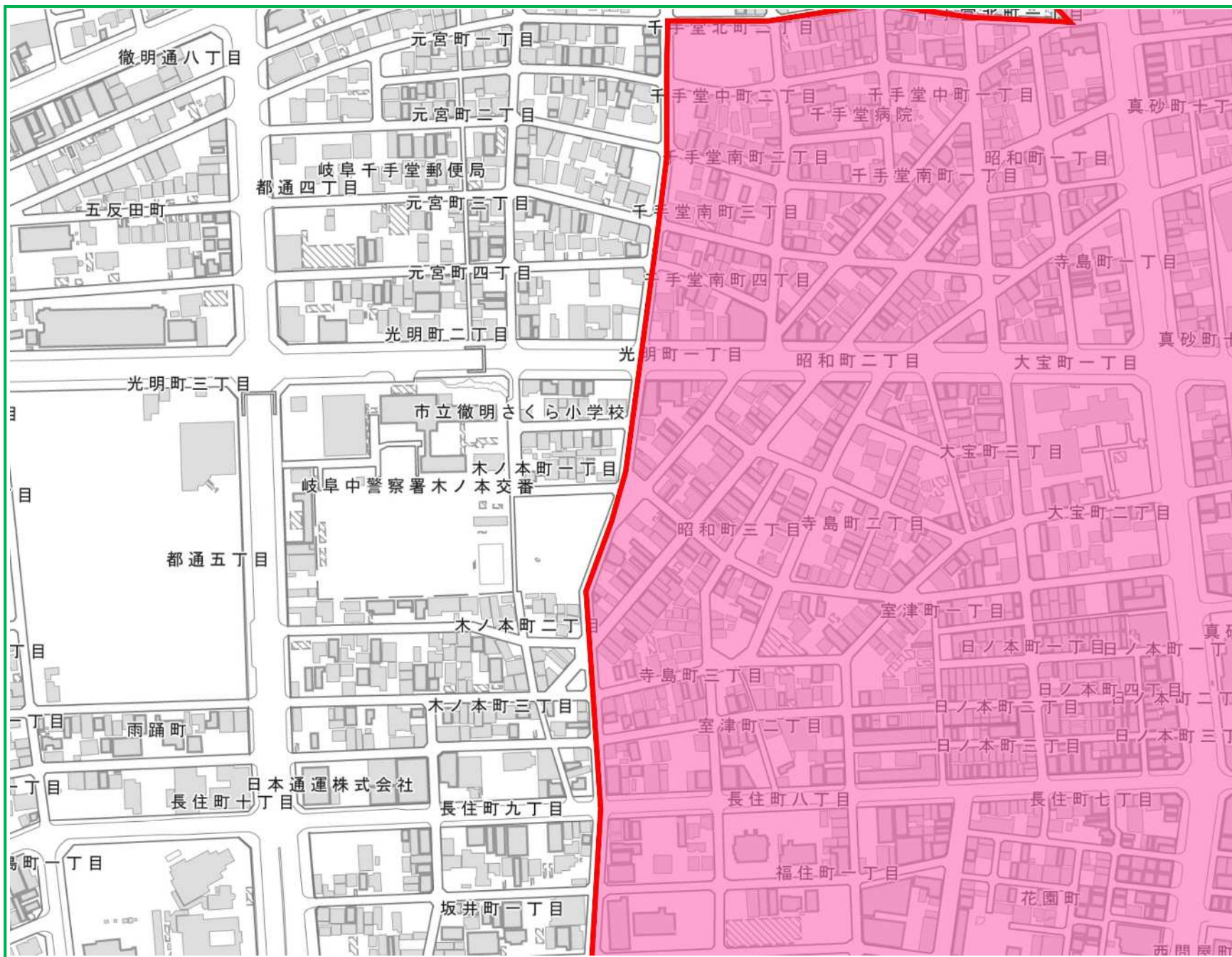


凡例








	特定都市河川流域
	行政界
	岐阜市
	羽島市
	各務原市
	岐南町
	笠松町

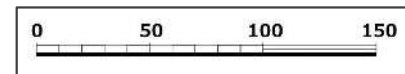


特定都市河川流域の詳細（境川流域） 24

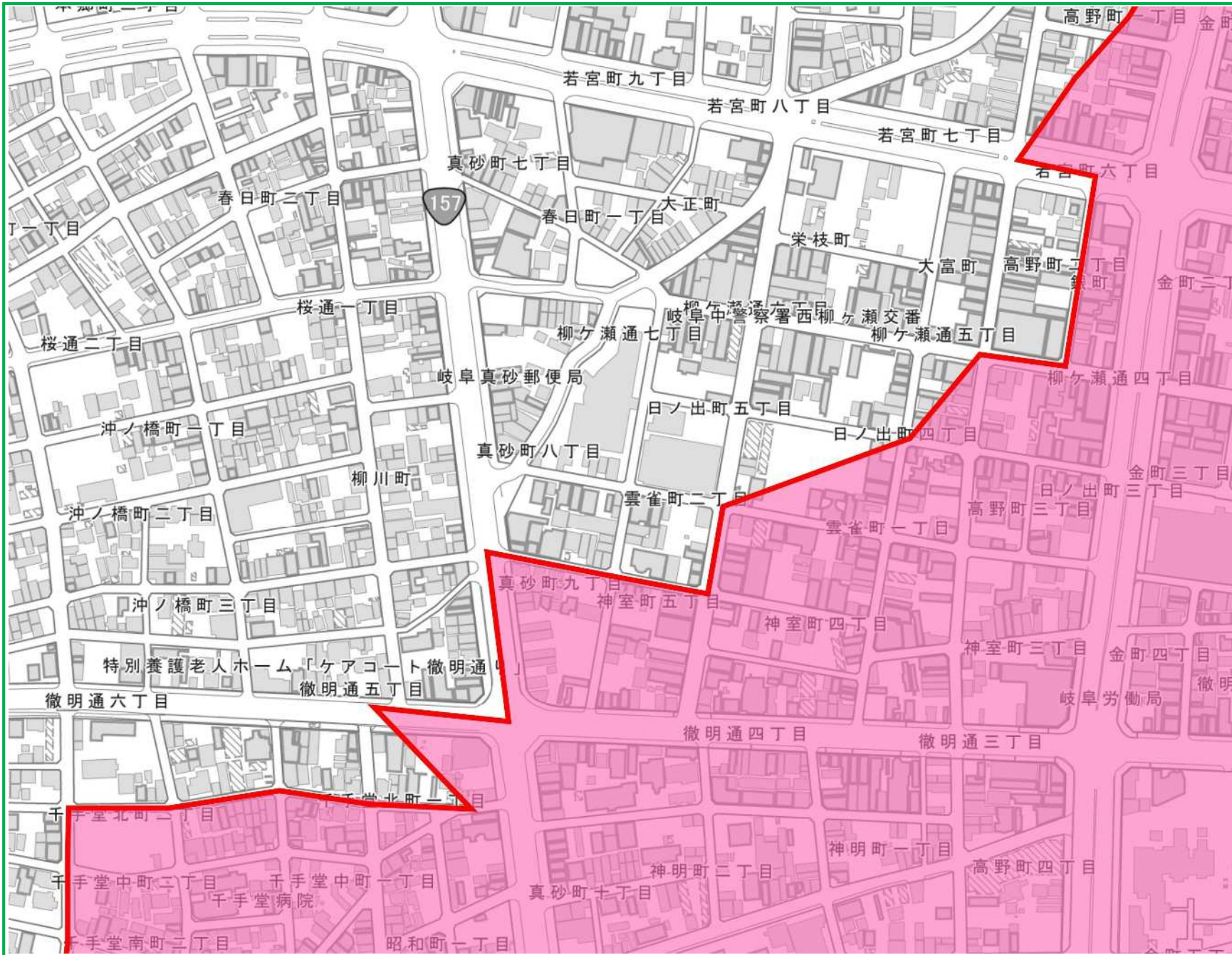
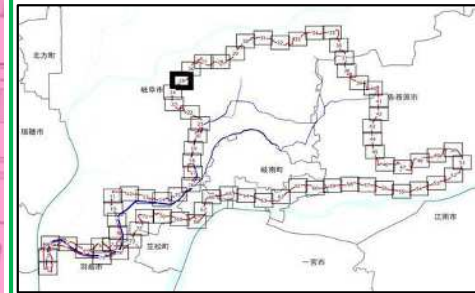



凡例

	特定都市河川流域
	行政界
	岐阜市
	羽島市
	各務原市
	岐南町
	笠松町

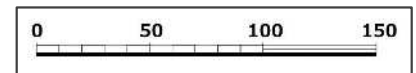


特定都市河川流域の詳細（境川流域） 25

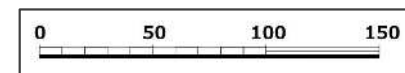
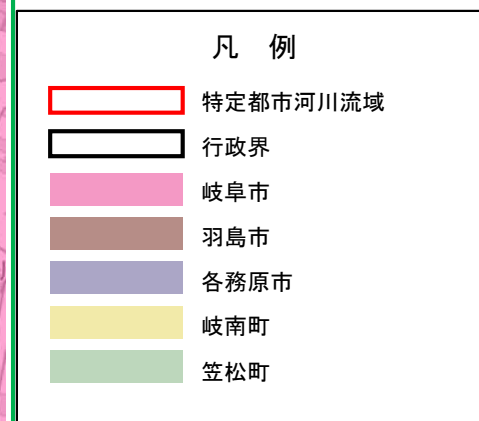
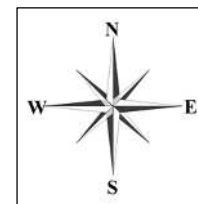
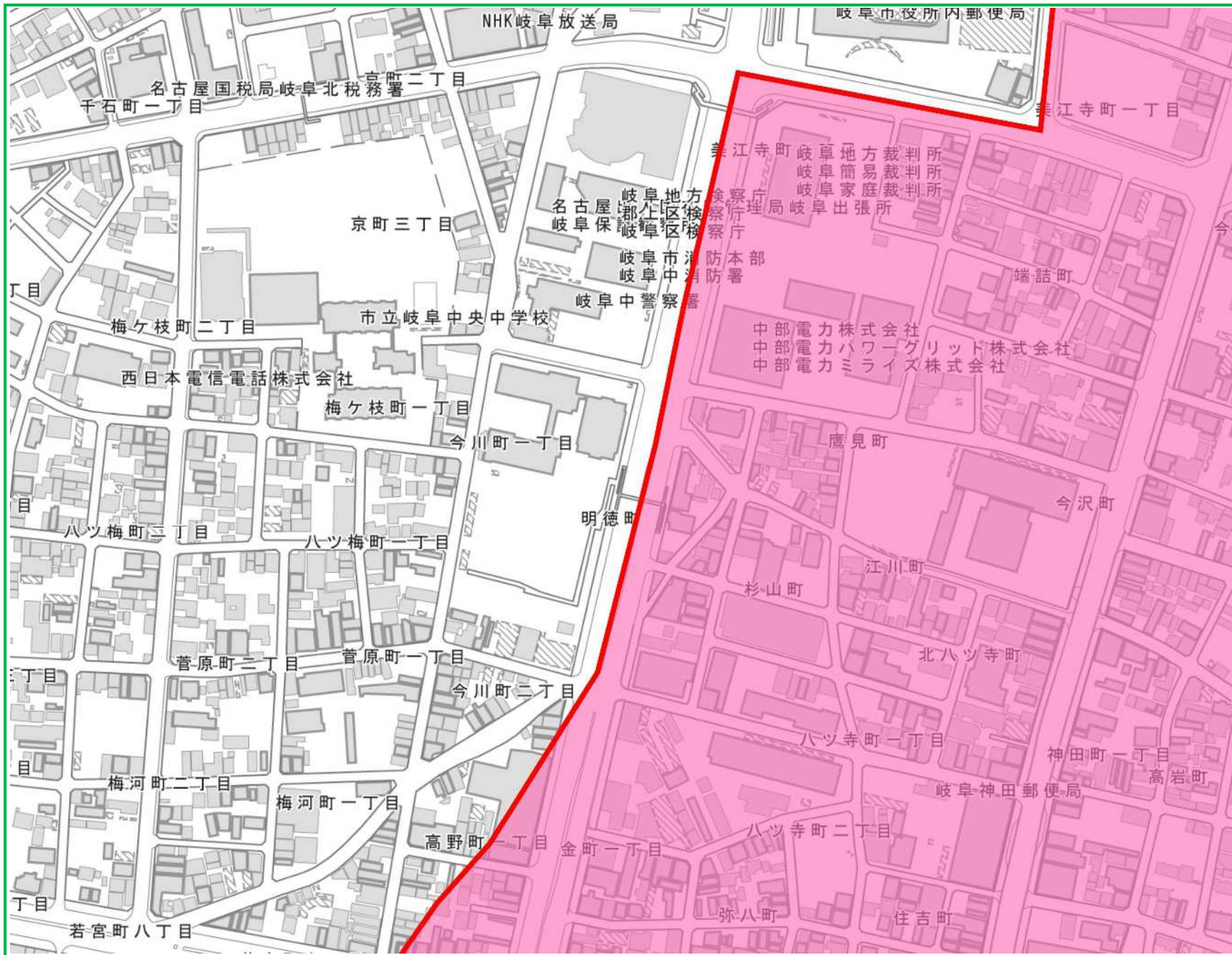


凡例

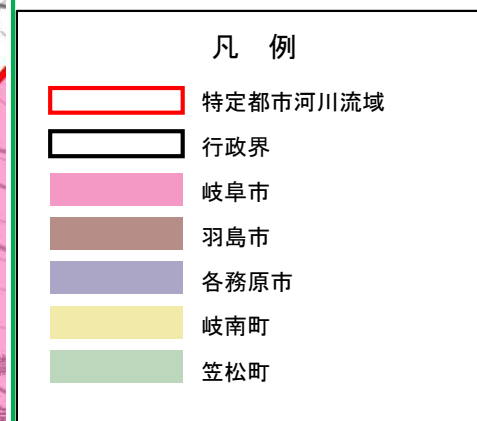
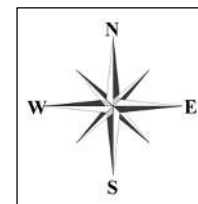
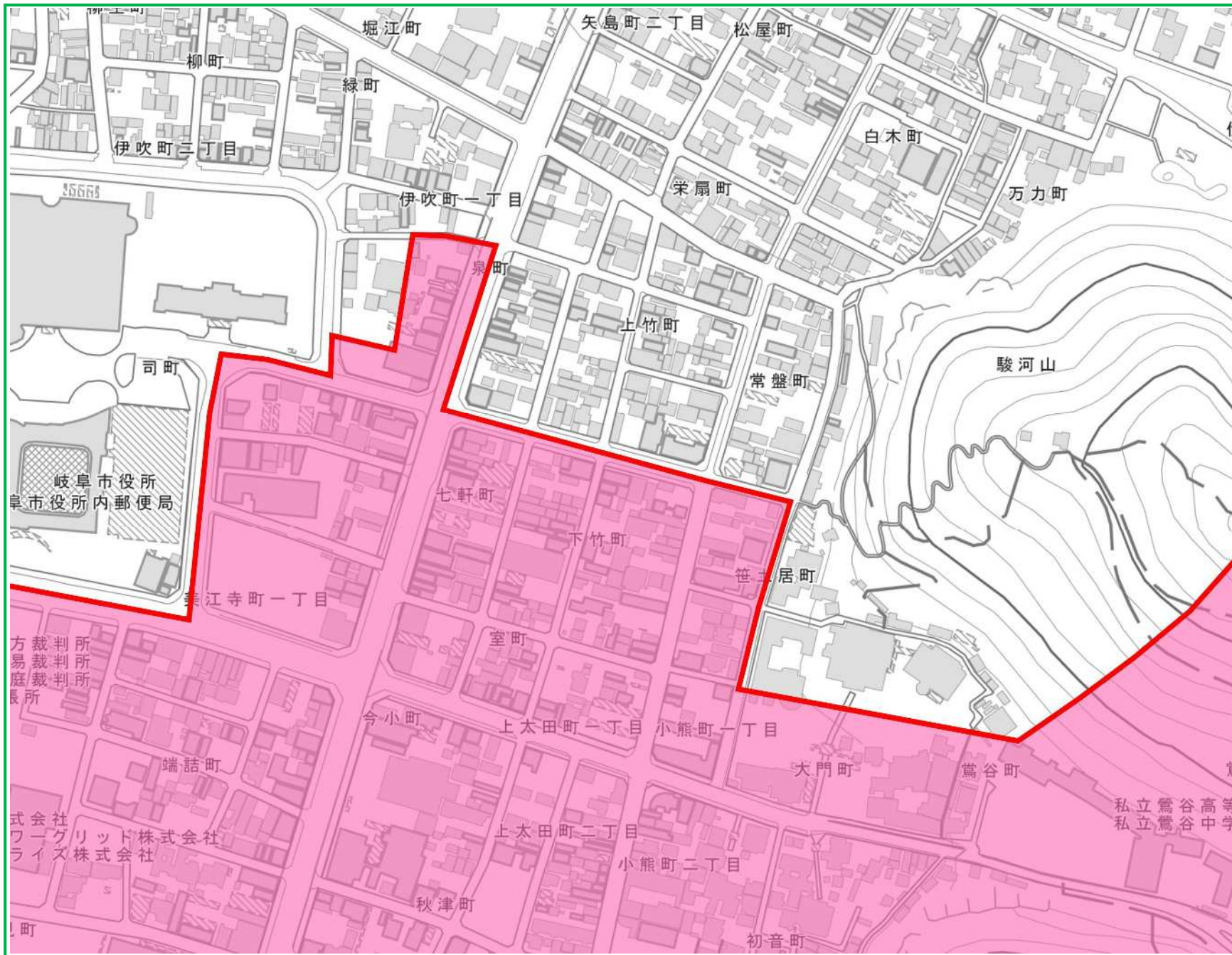
	特定都市河川流域
	行政界
	岐阜市
	羽島市
	各務原市
	岐南町
	笠松町



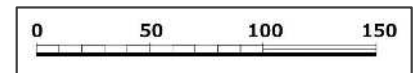
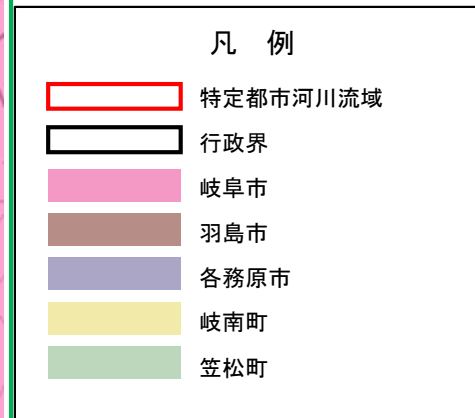
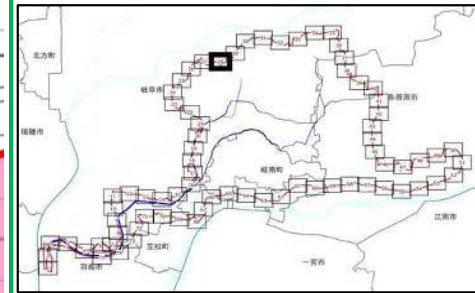

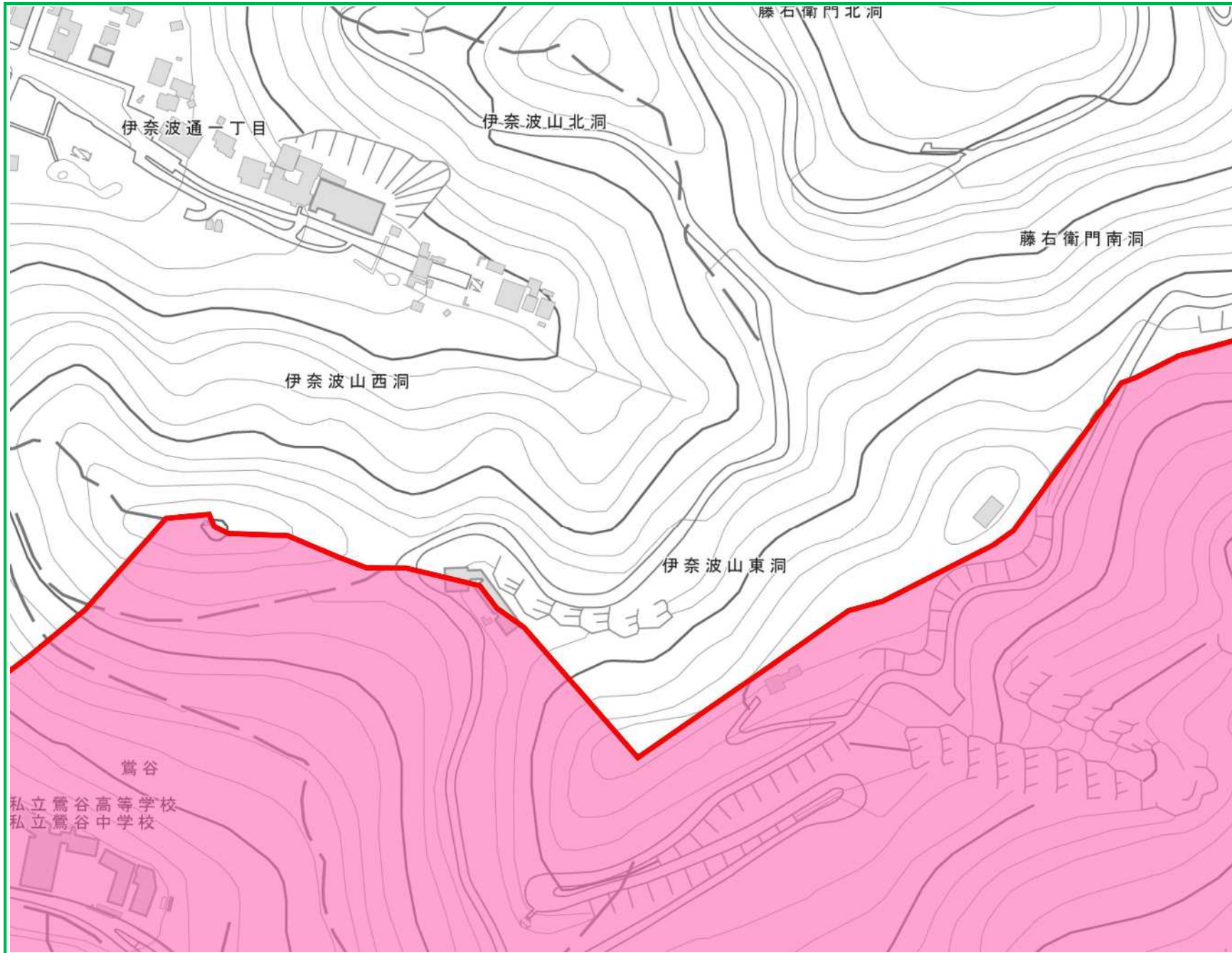
特定都市河川流域の詳細（境川流域） 26



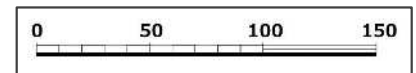

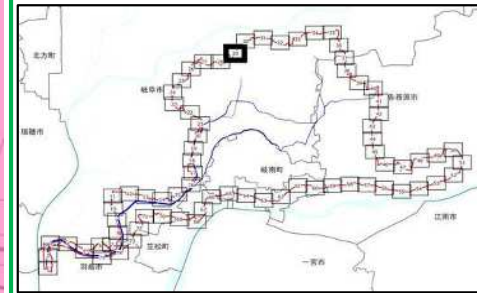

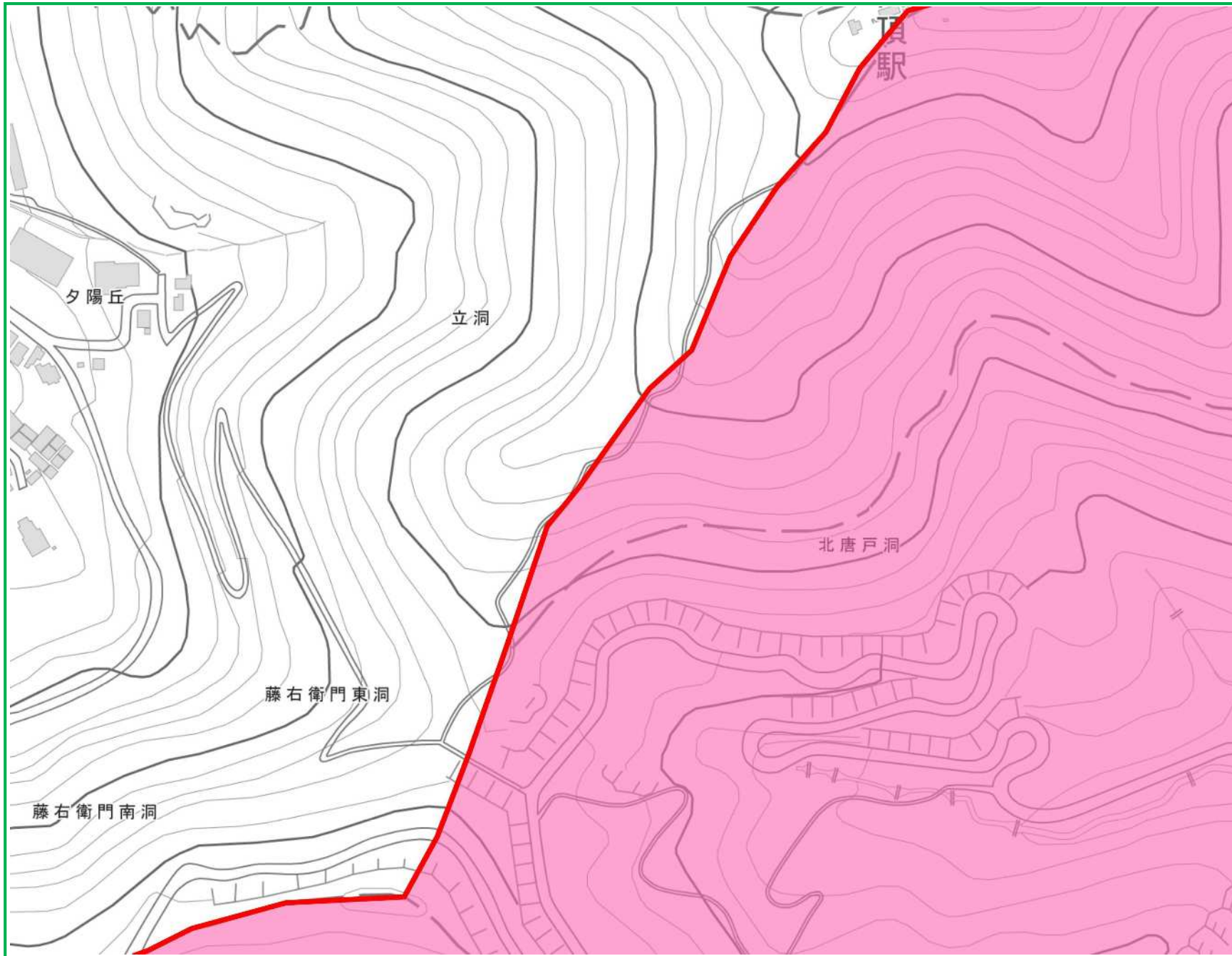
特定都市河川流域の詳細（境川流域） 27



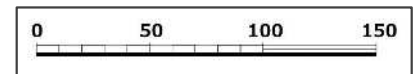
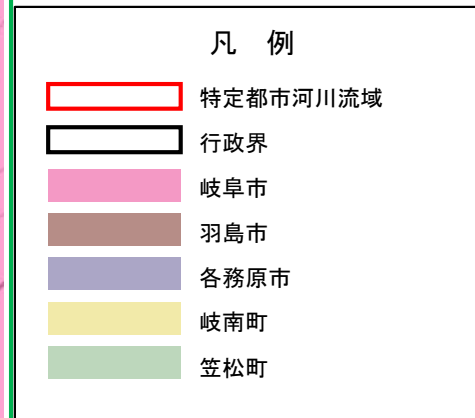
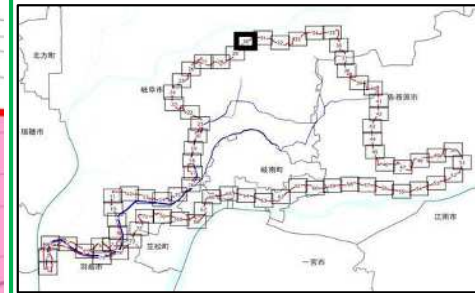

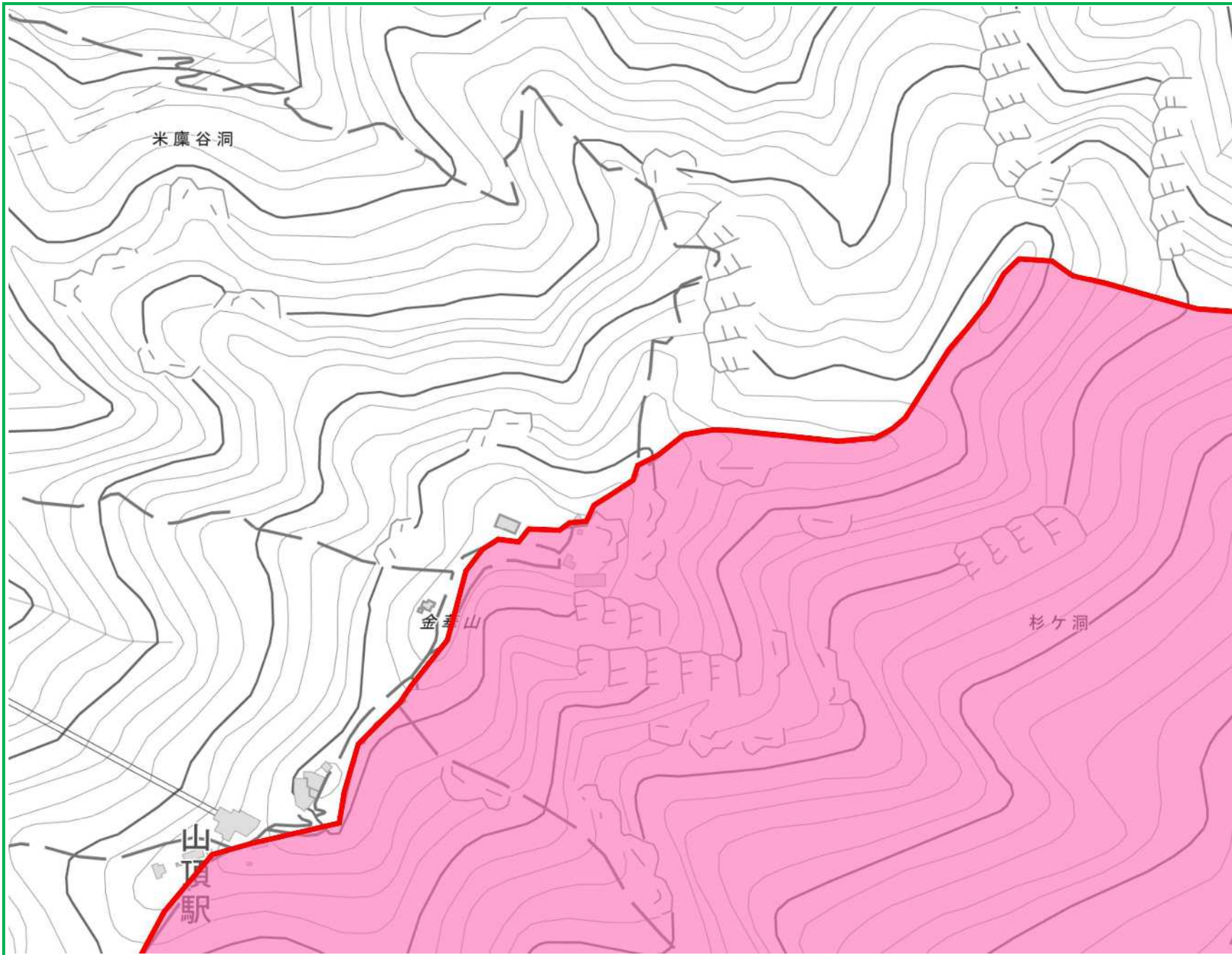
特定都市河川流域の詳細（境川流域） 28



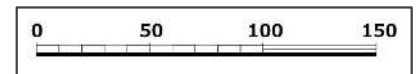
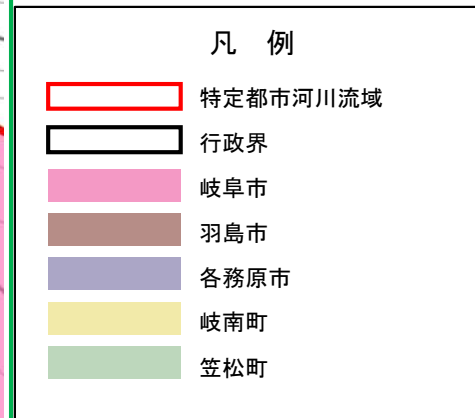
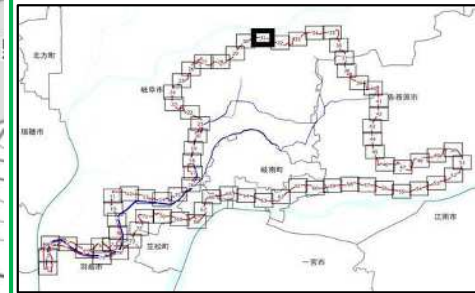
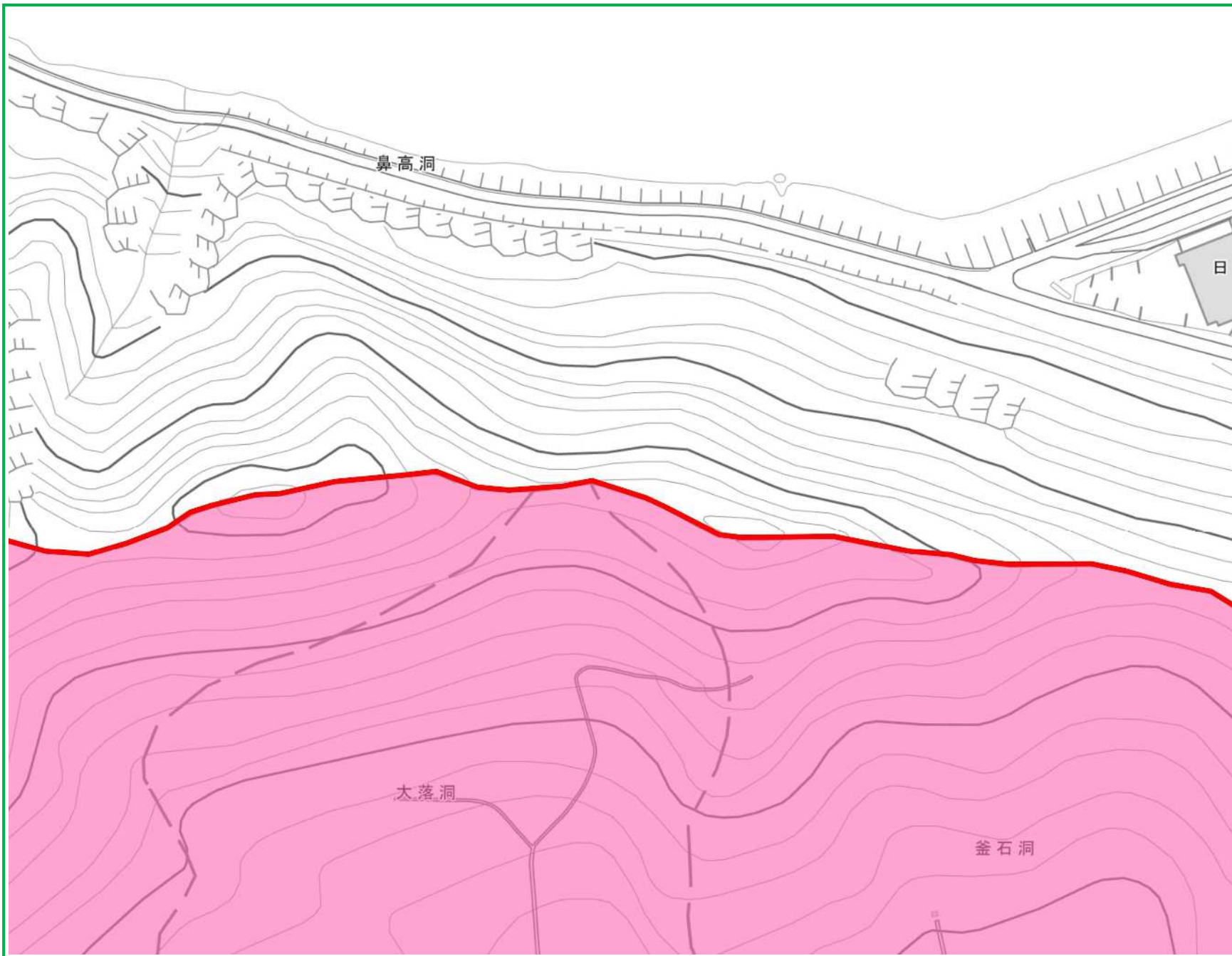
特定都市河川流域の詳細（境川流域） 29



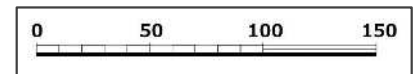
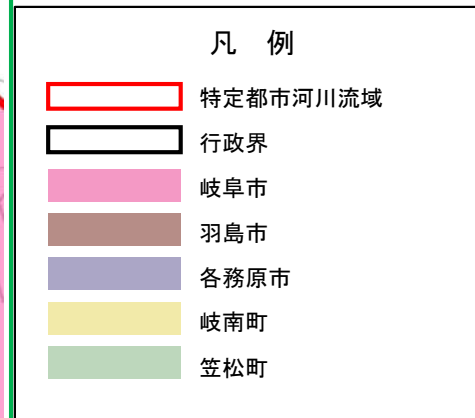
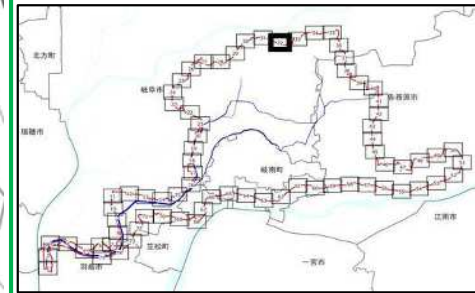
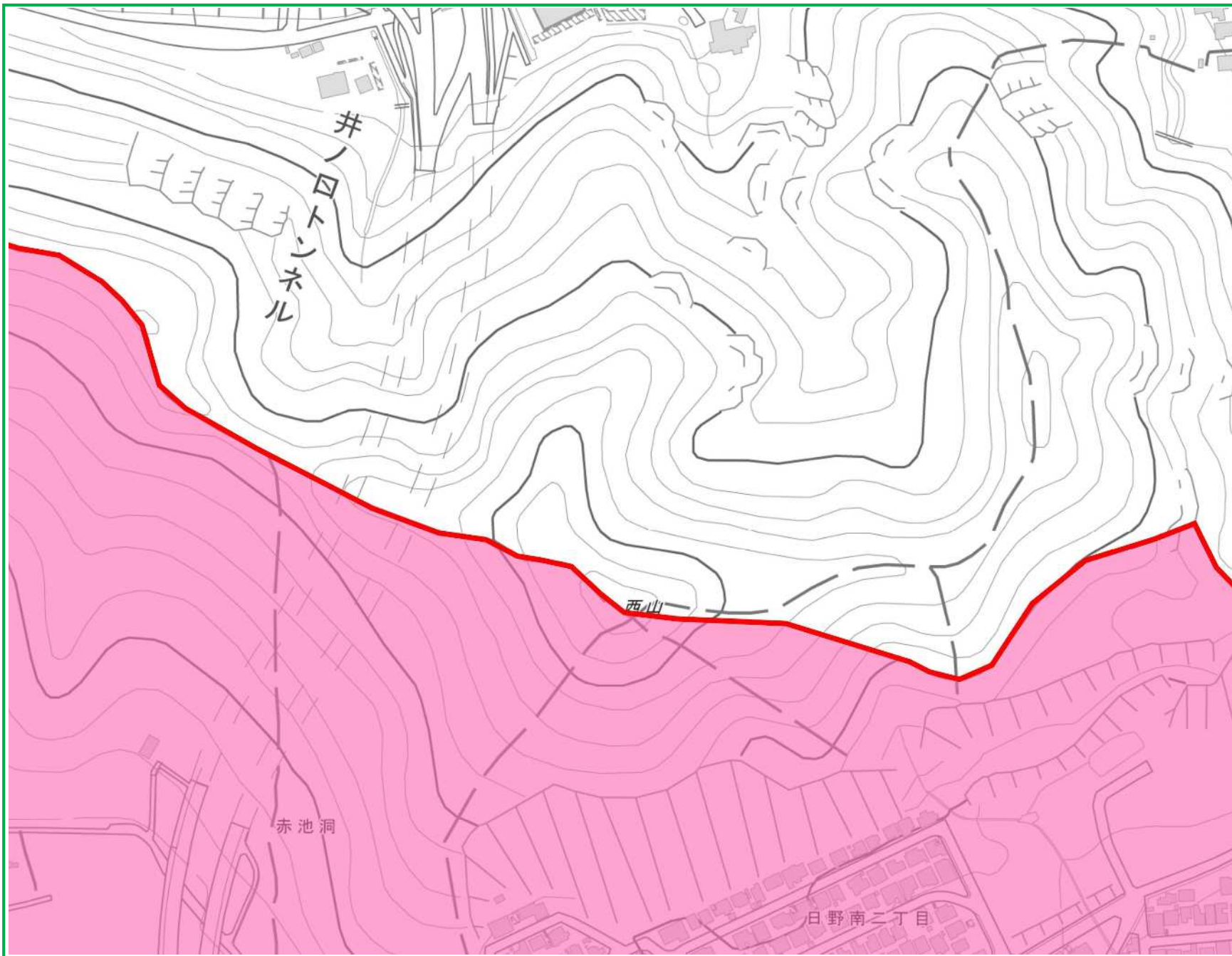
特定都市河川流域の詳細（境川流域） 30



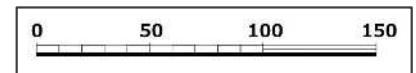
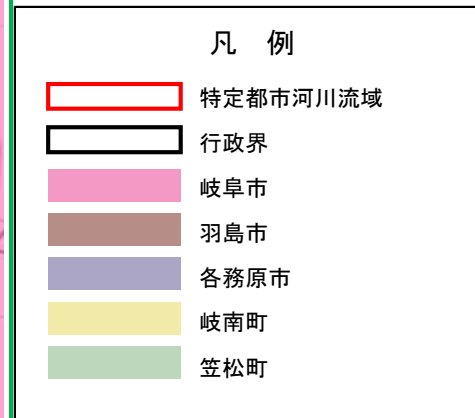
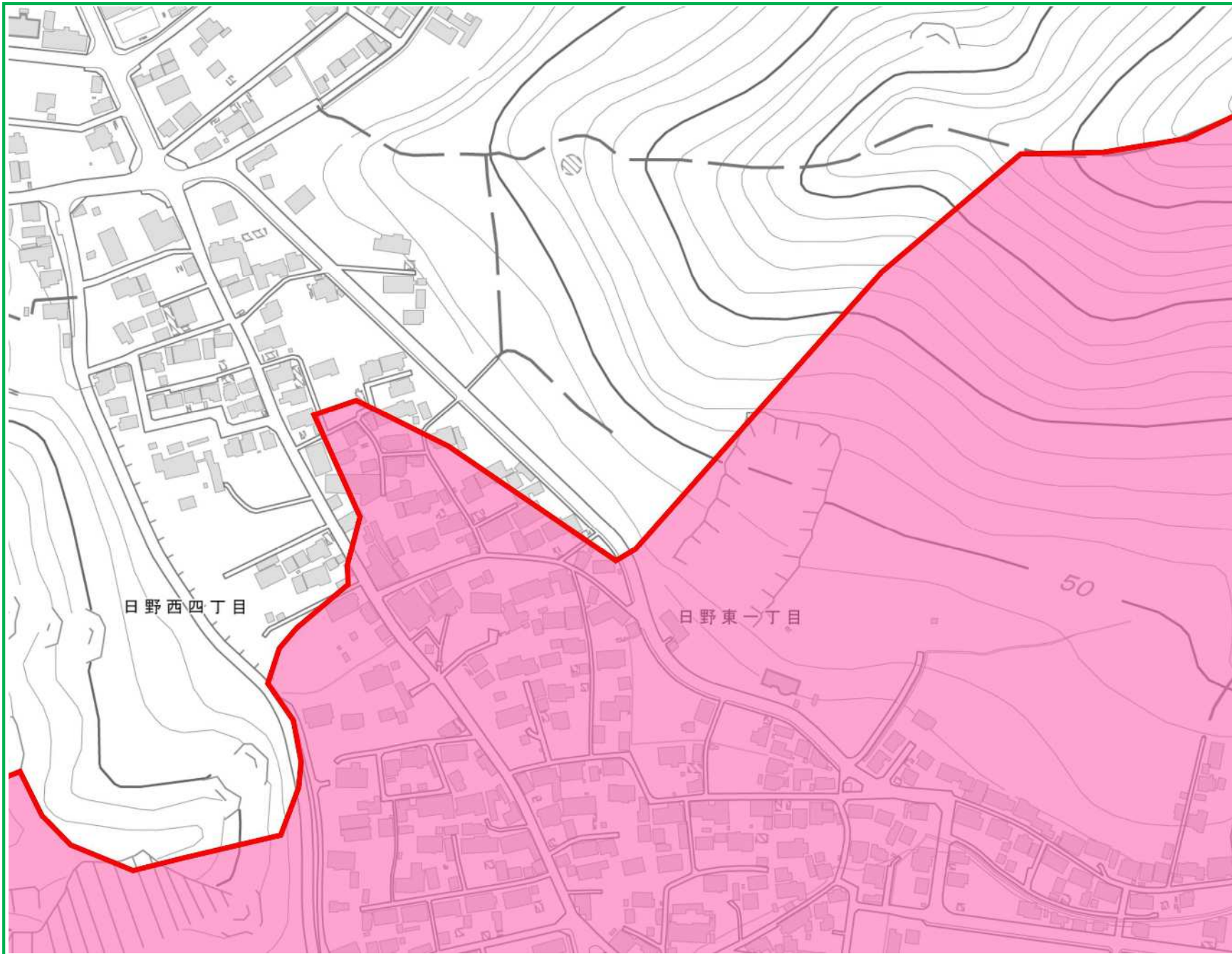
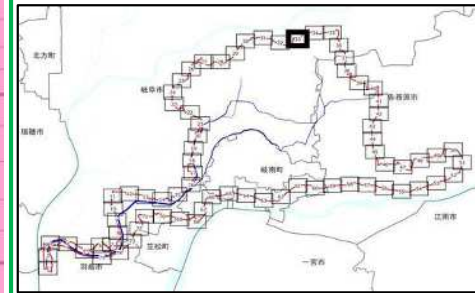
特定都市河川流域の詳細（境川流域） 31



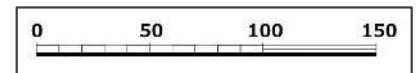
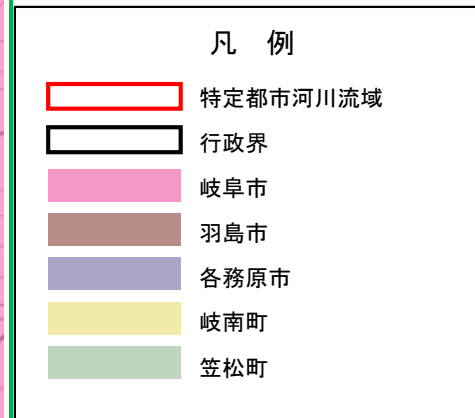
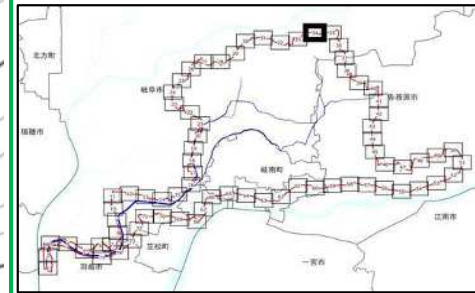
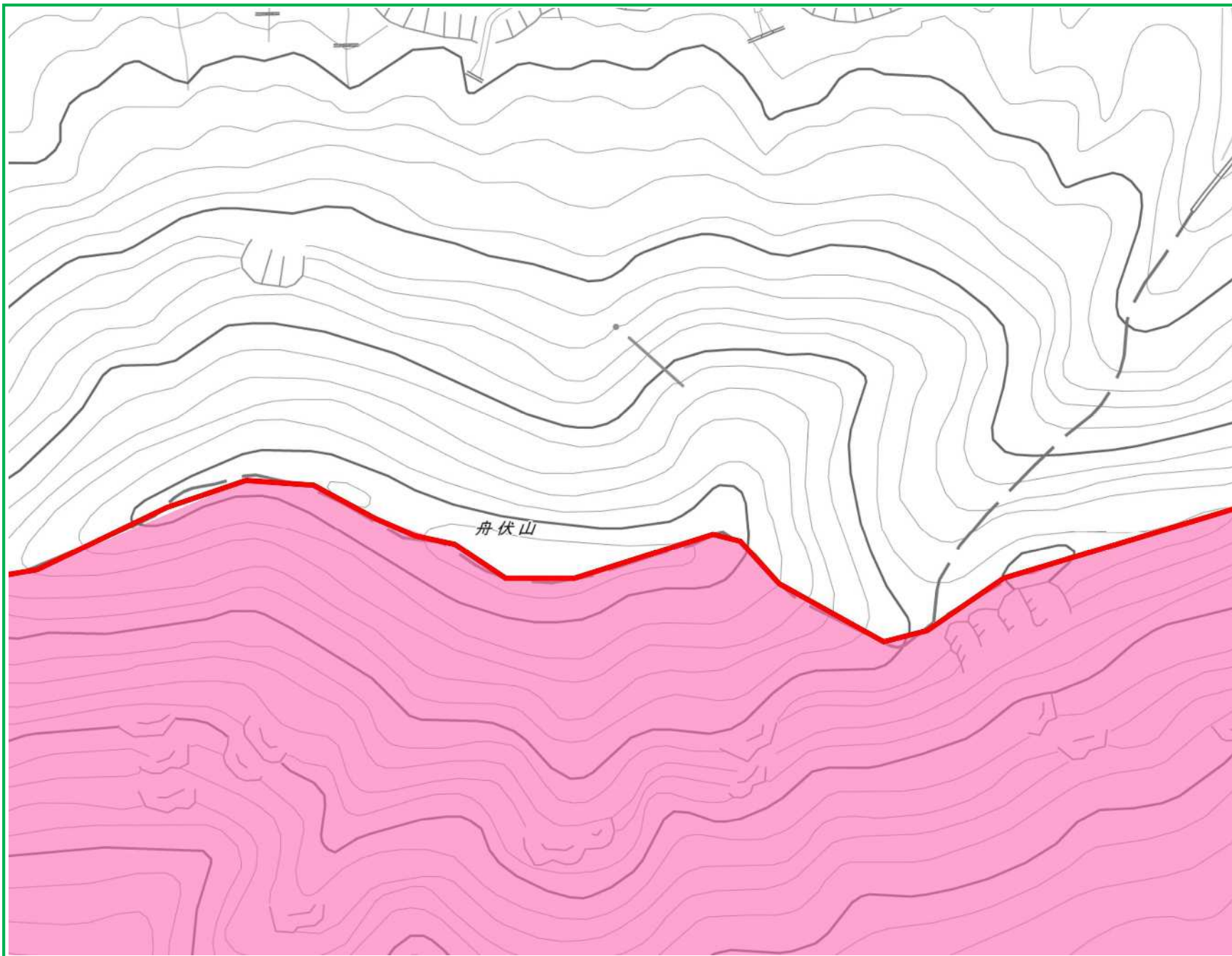
特定都市河川流域の詳細（境川流域） 32



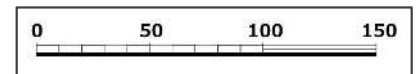
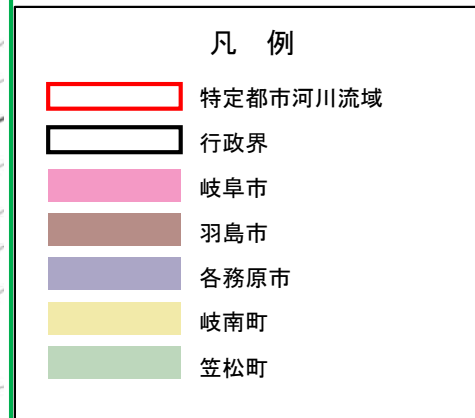
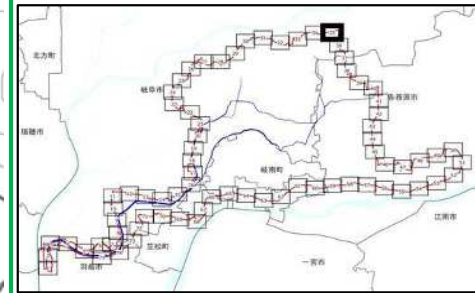
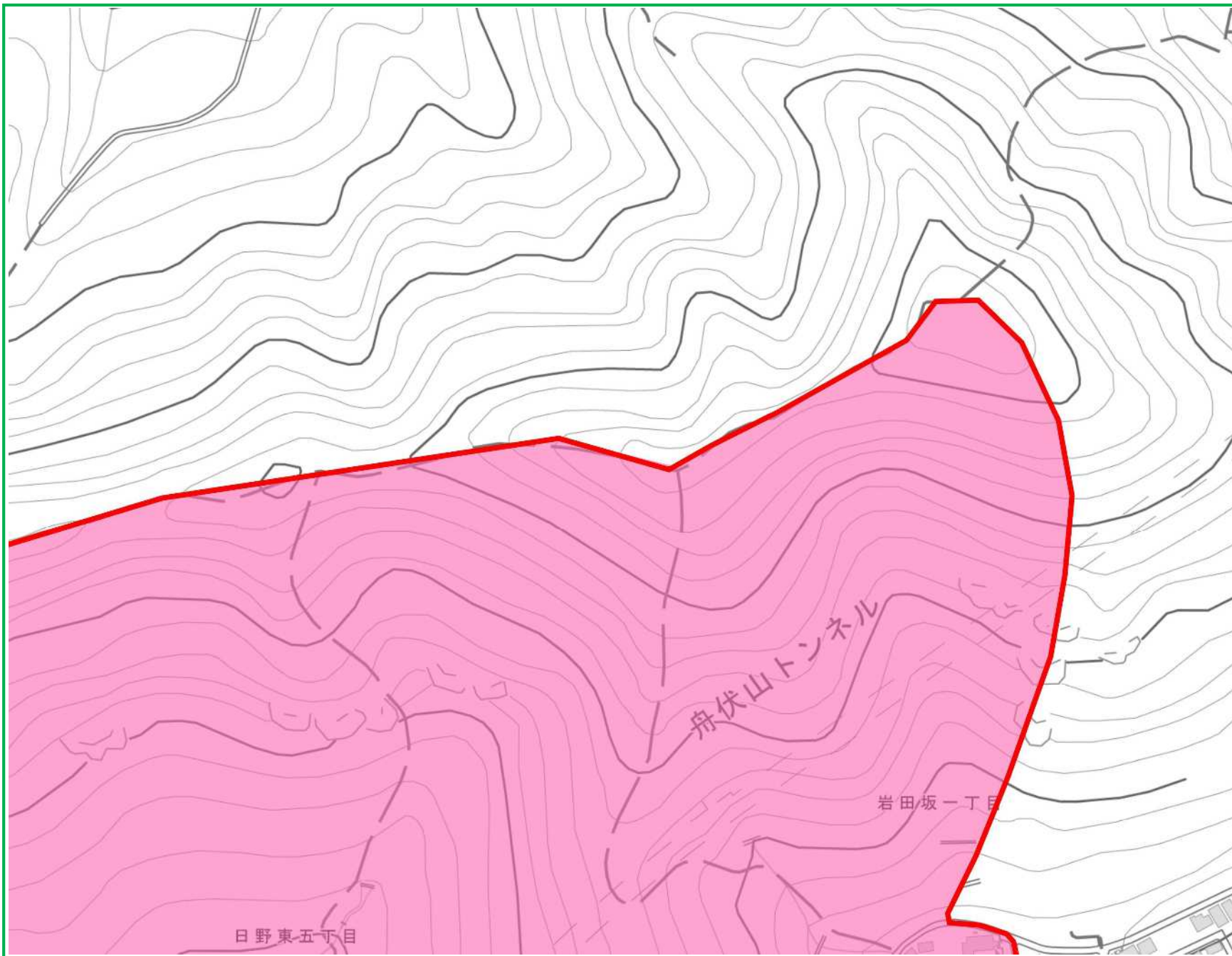
特定都市河川流域の詳細（境川流域） 33



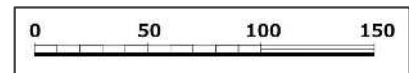
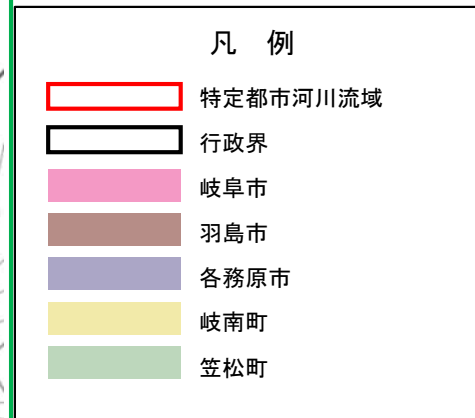
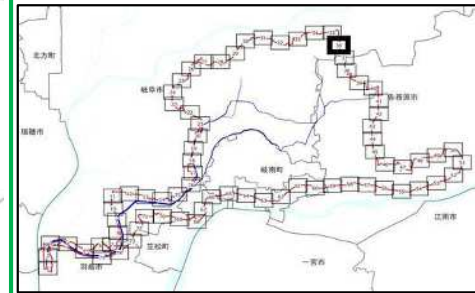

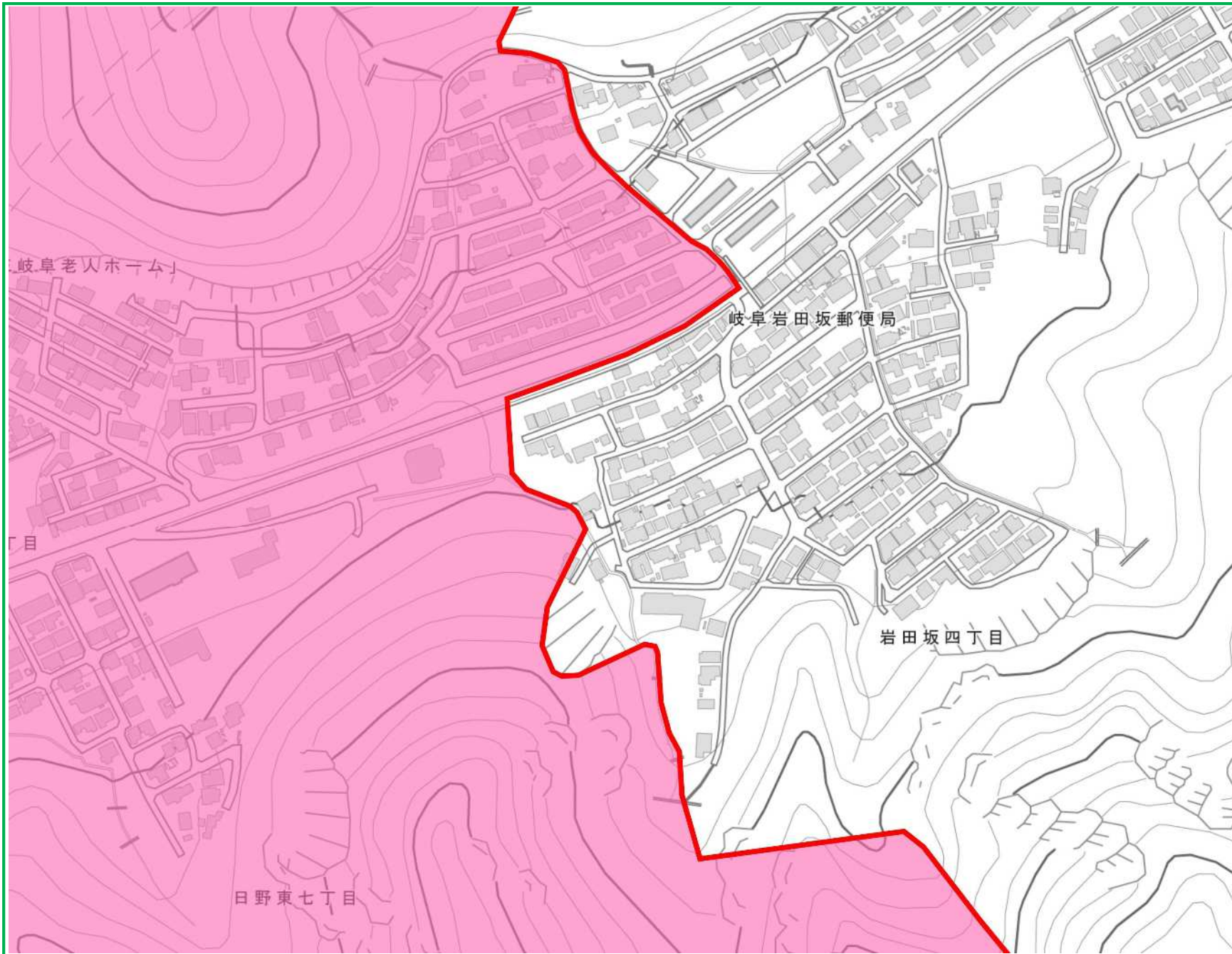
特定都市河川流域の詳細（境川流域） 34



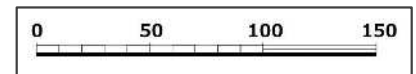
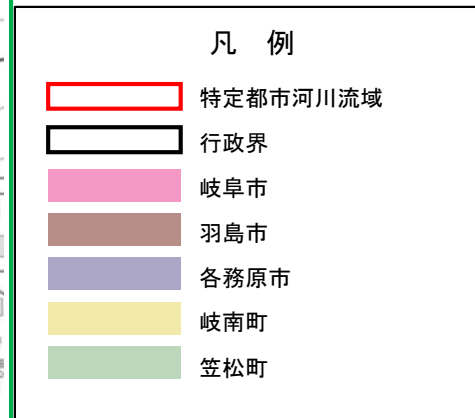
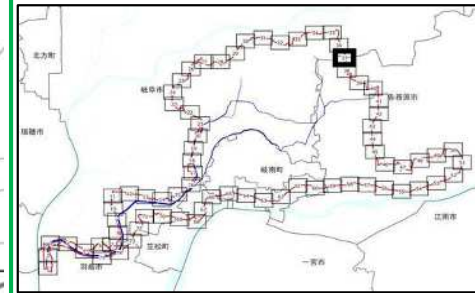

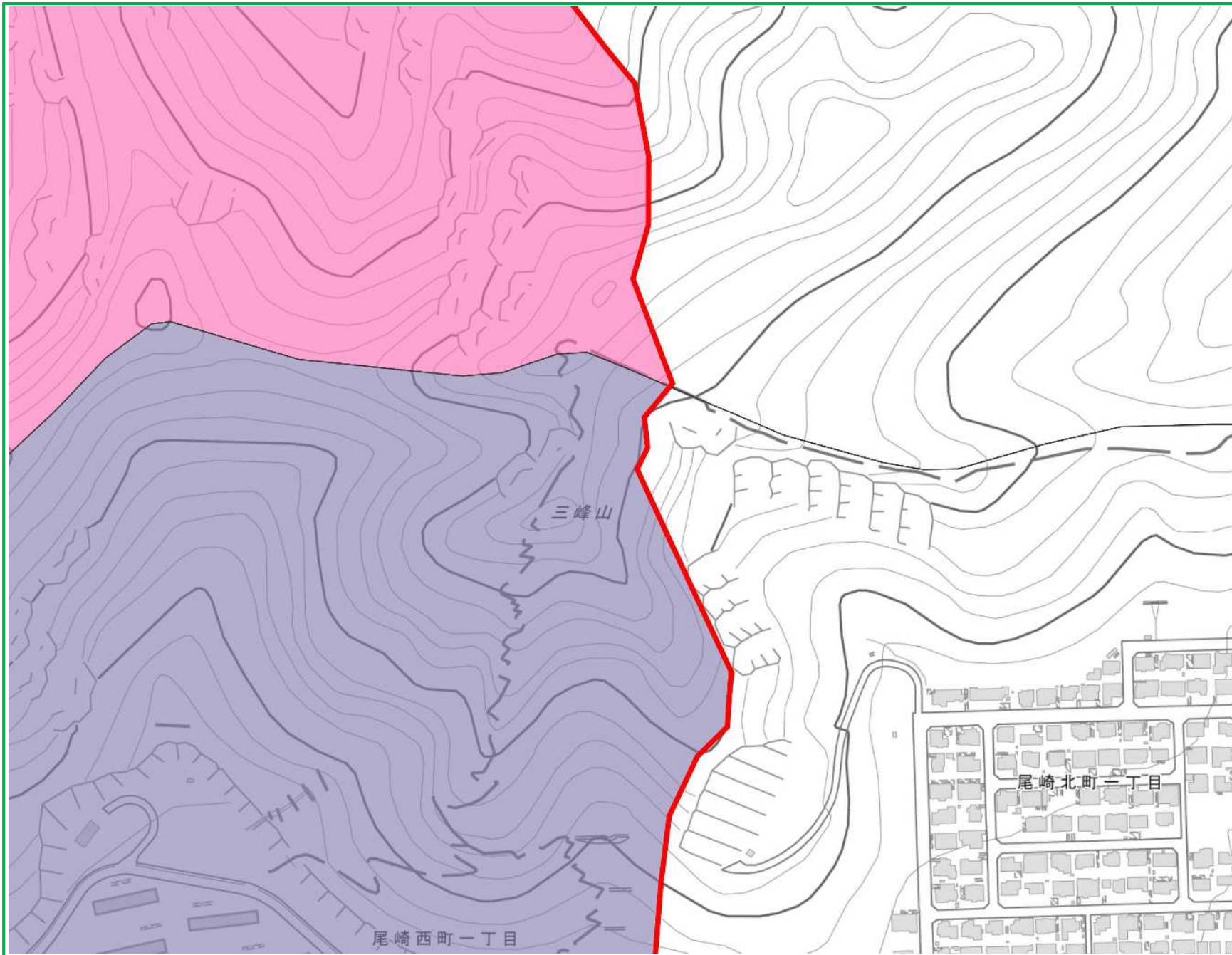
特定都市河川流域の詳細（境川流域） 35



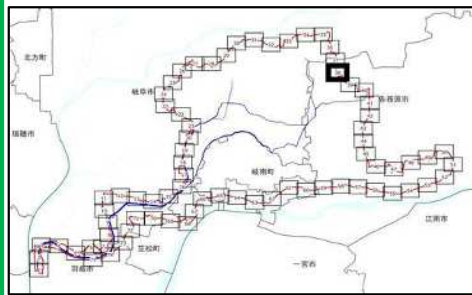
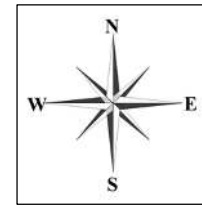
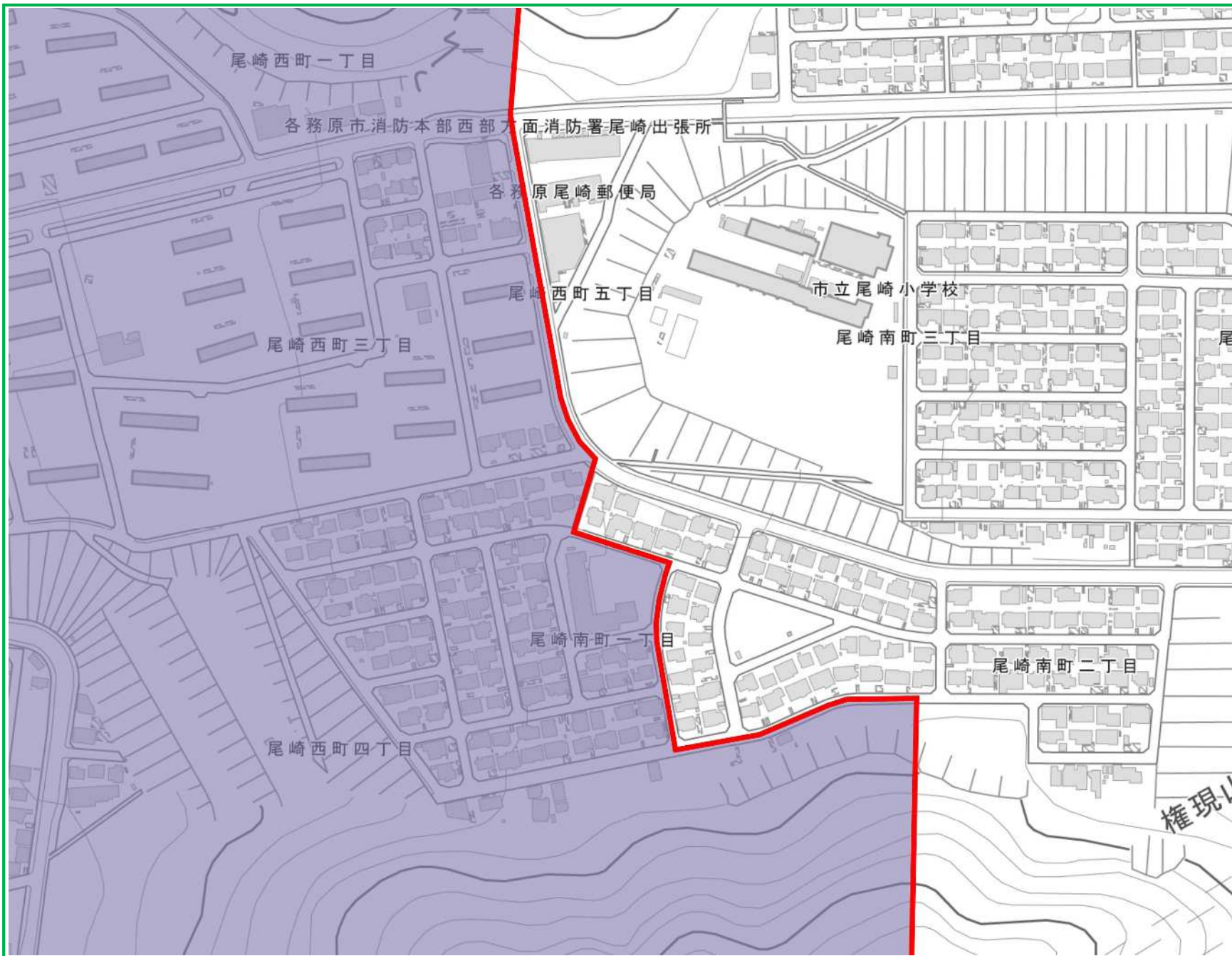
特定都市河川流域の詳細（境川流域） 36




特定都市河川流域の詳細（境川流域） 37

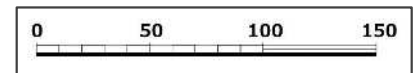


特定都市河川流域の詳細（境川流域） 38

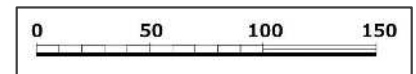
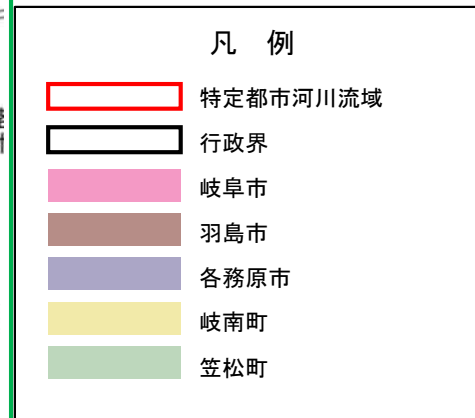
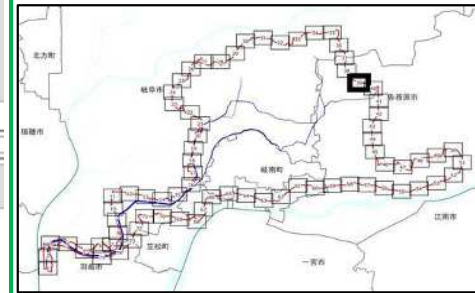

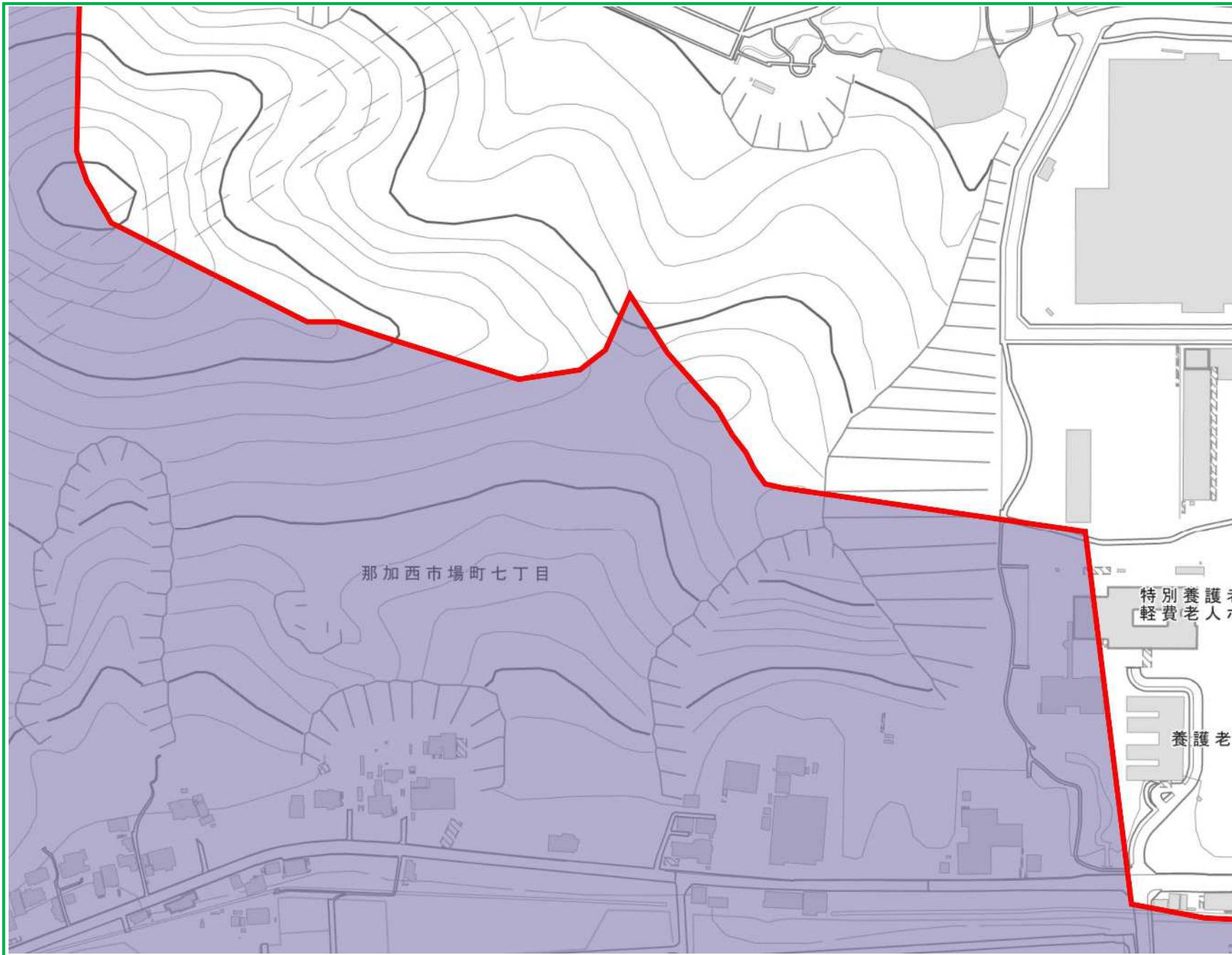


凡例

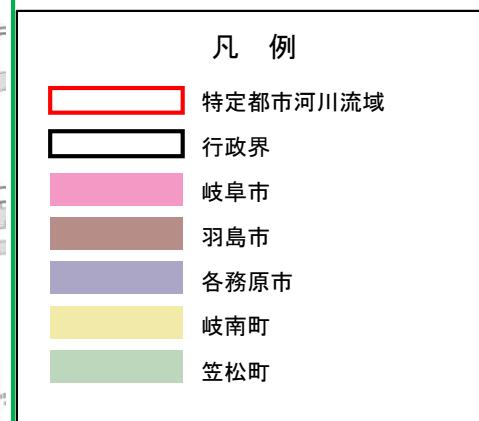
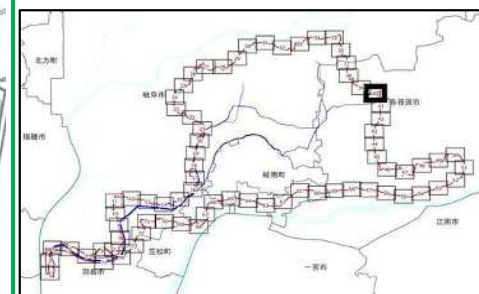
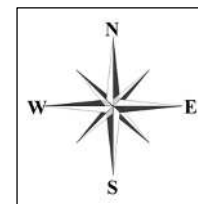
	特定都市河川流域
	行政界
	岐阜市
	羽島市
	各務原市
	岐南町
	笠松町



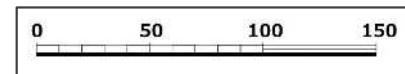
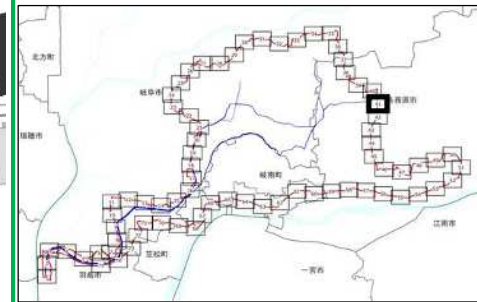
特定都市河川流域の詳細（境川流域） 39



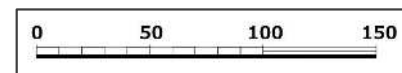
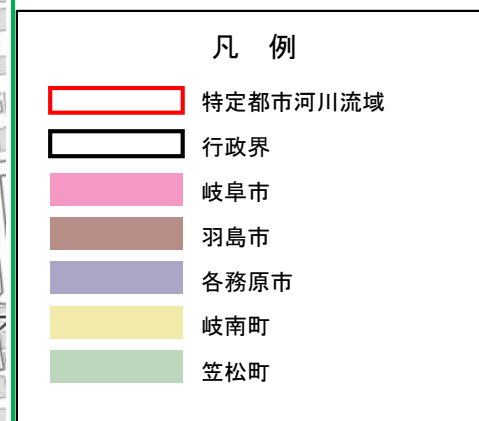
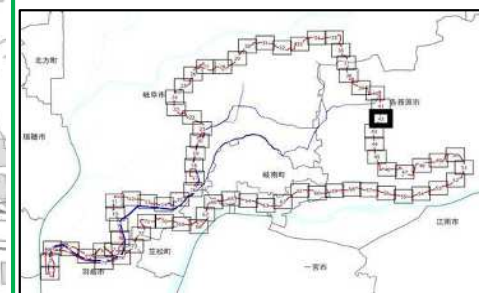
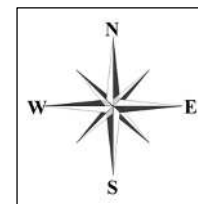
特定都市河川流域の詳細（境川流域） 40



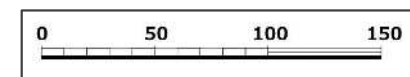
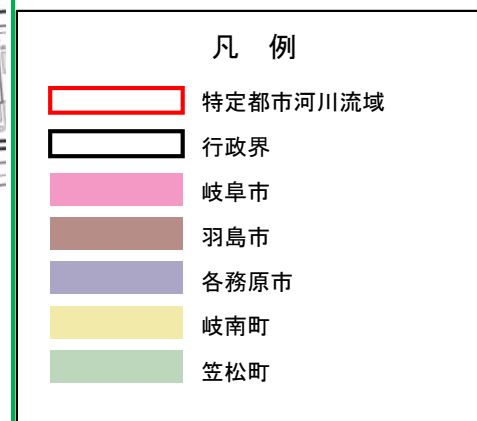
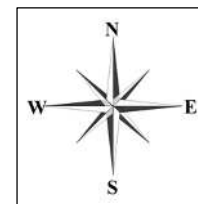
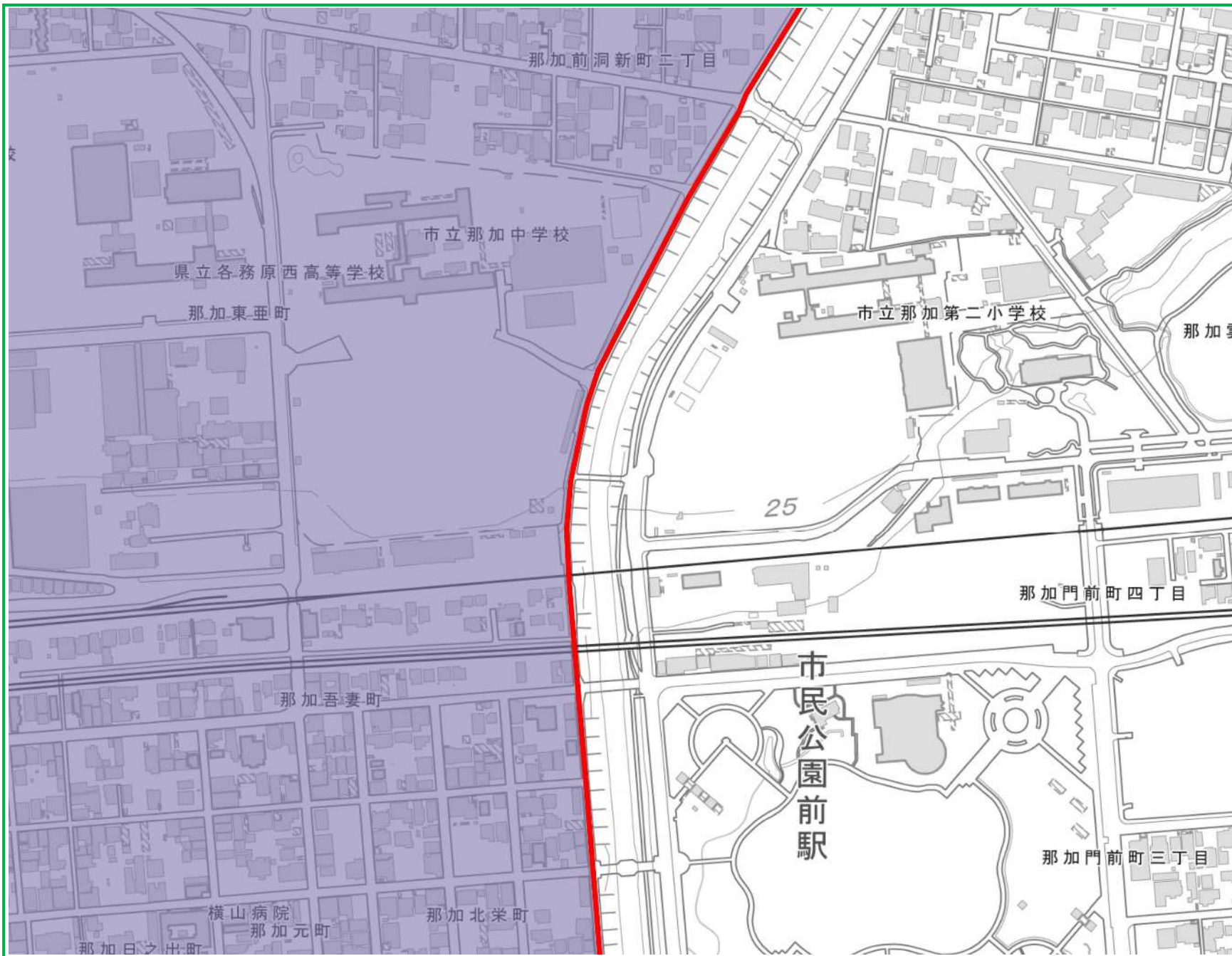
特定都市河川流域の詳細（境川流域） 41



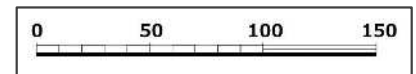
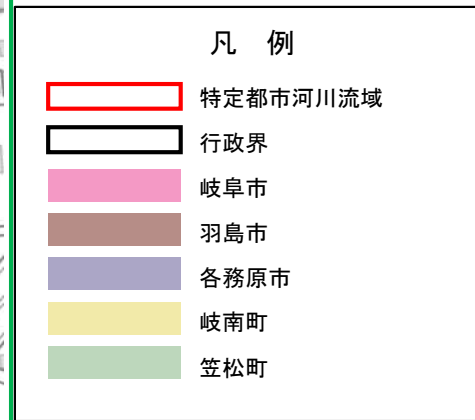
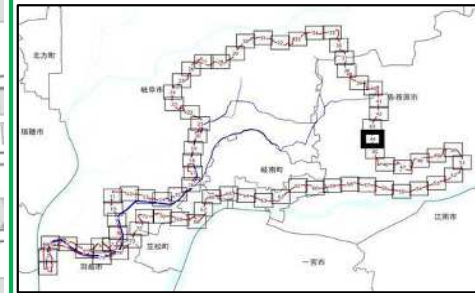

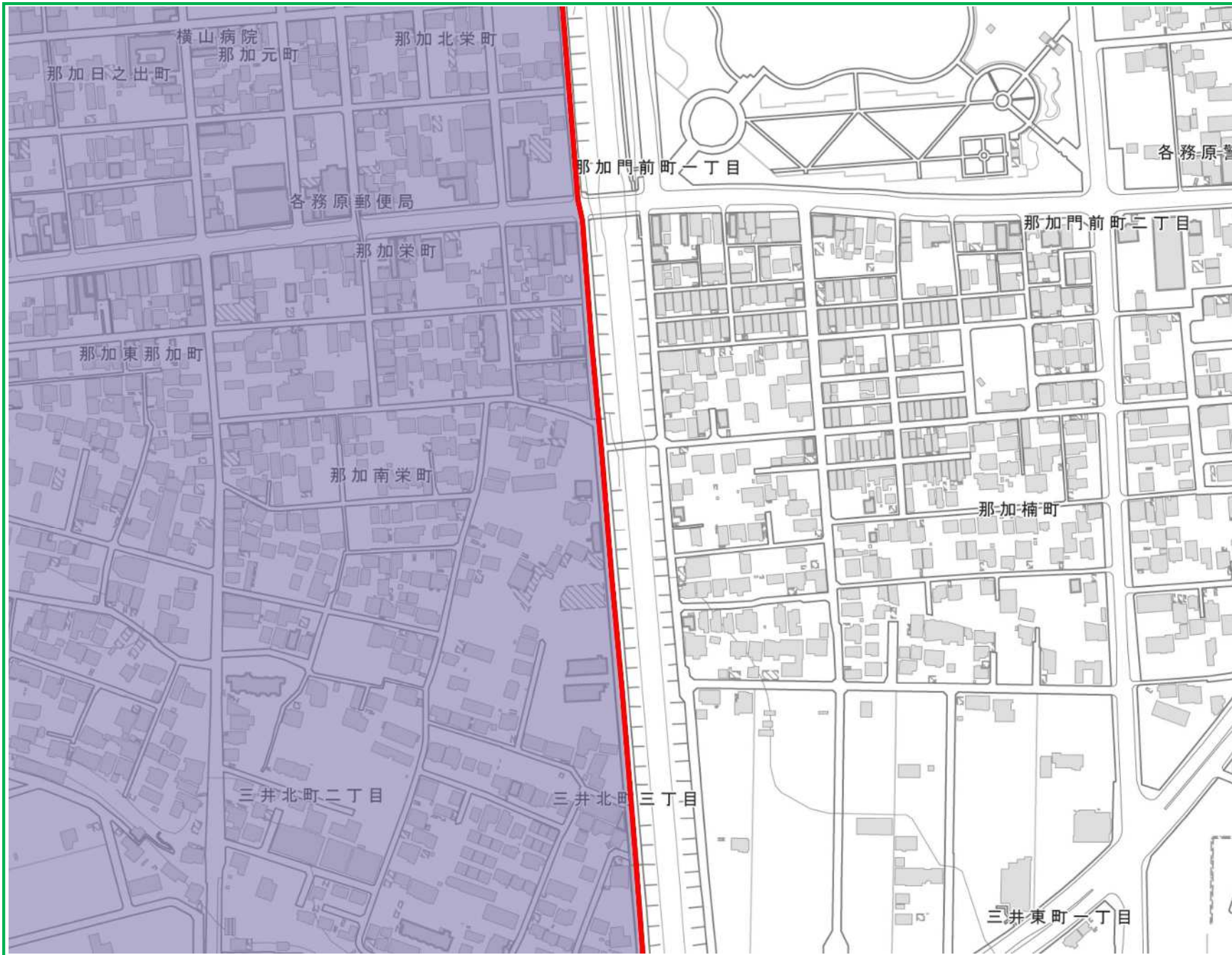
特定都市河川流域の詳細（境川流域） 42



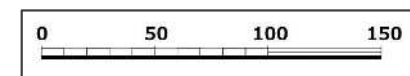
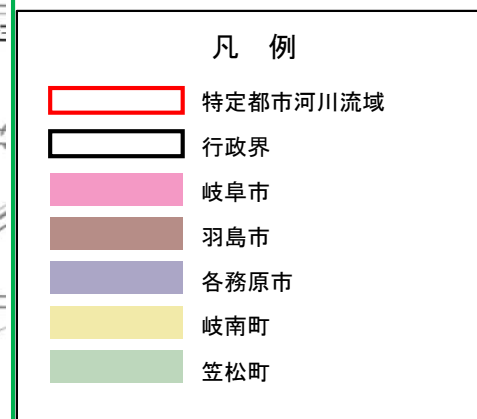
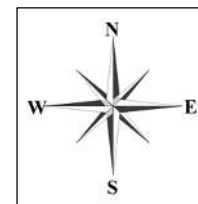
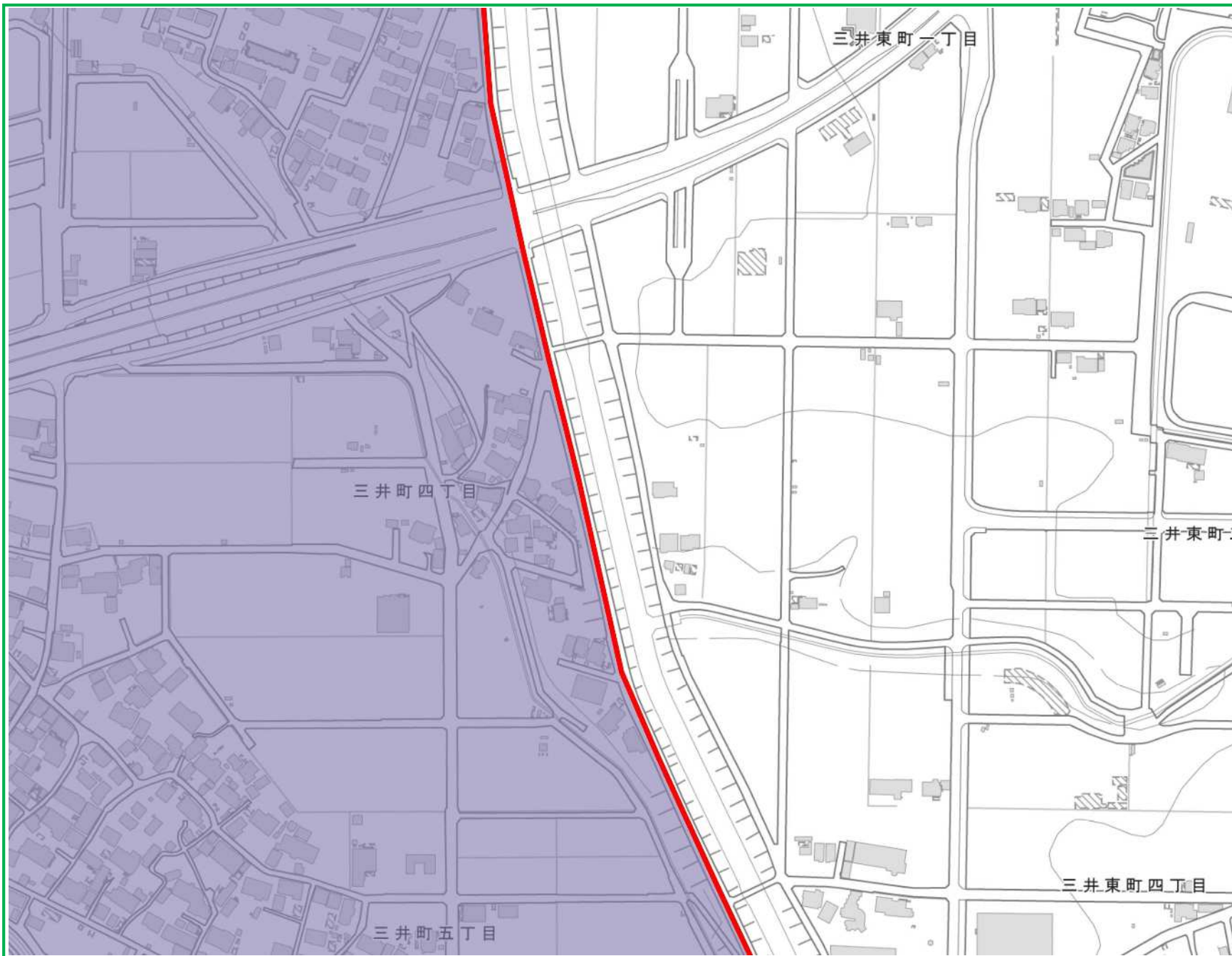
特定都市河川流域の詳細（境川流域） 43




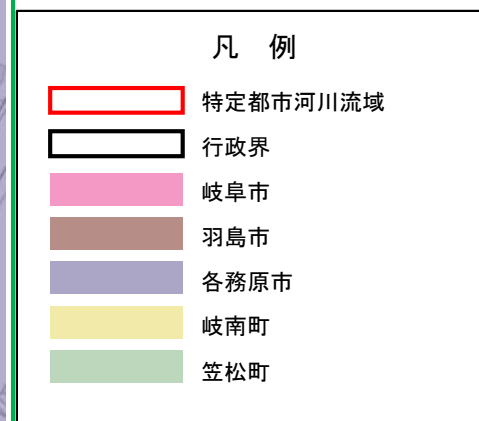
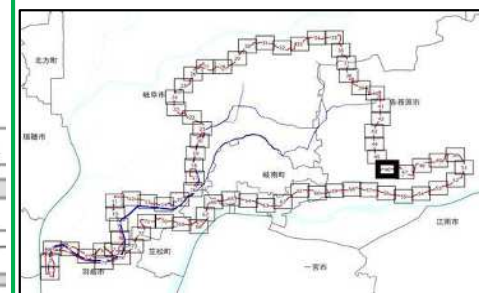
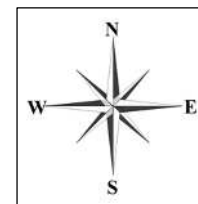
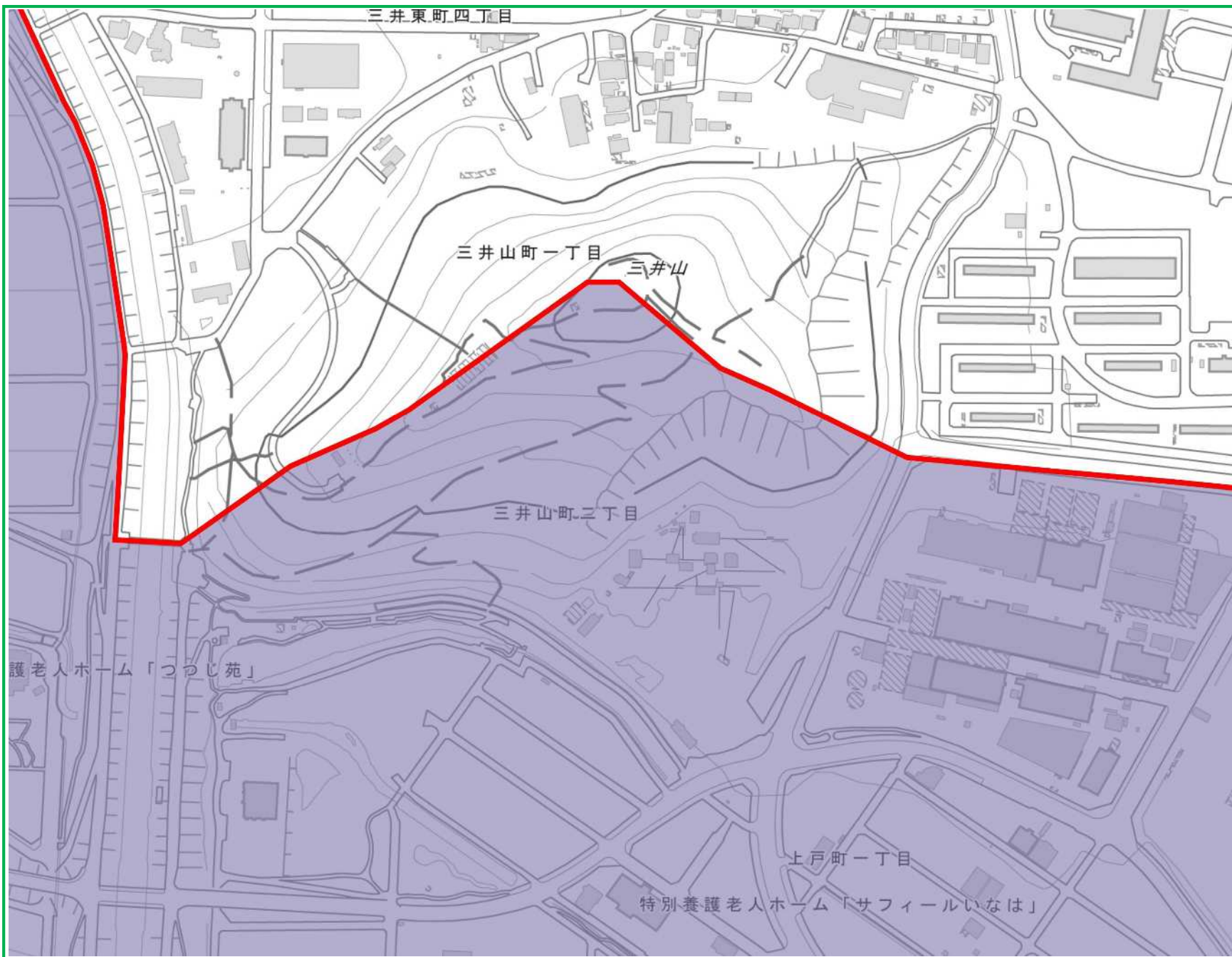
特定都市河川流域の詳細（境川流域） 44



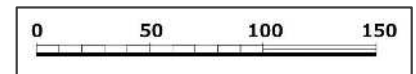
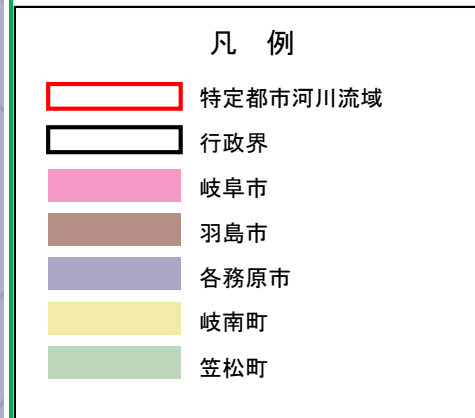
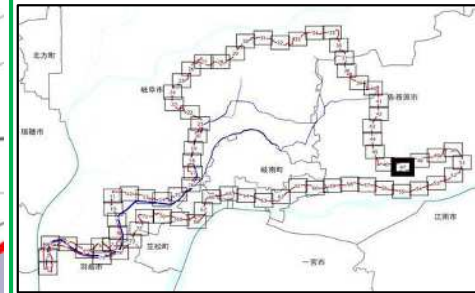
特定都市河川流域の詳細（境川流域） 45



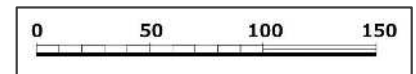
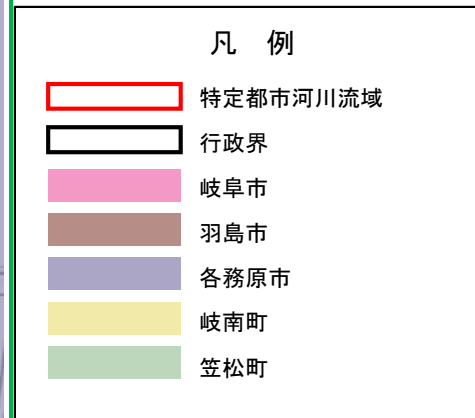
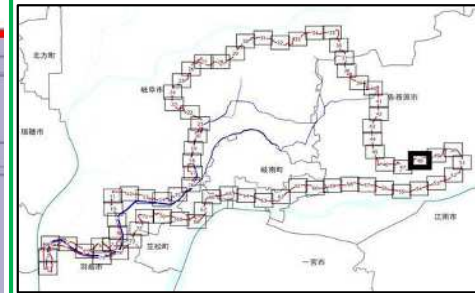
特定都市河川流域の詳細（境川流域） 46



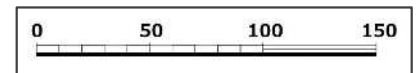
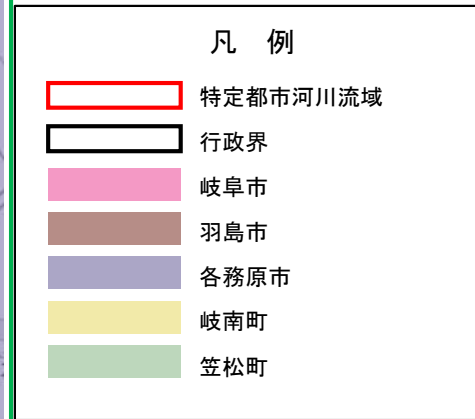
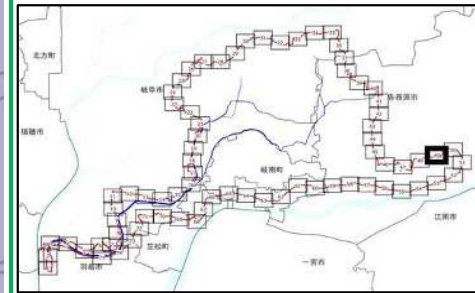

特定都市河川流域の詳細（境川流域） 47



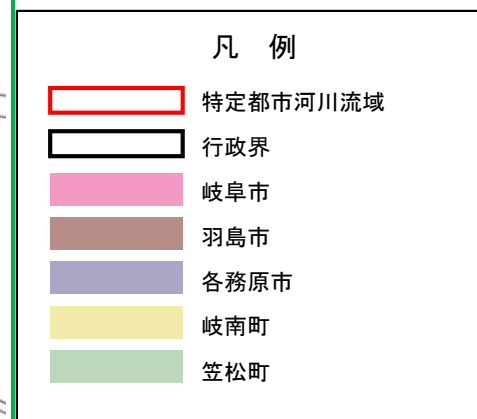
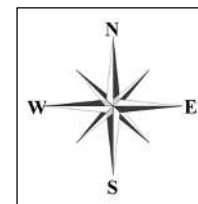
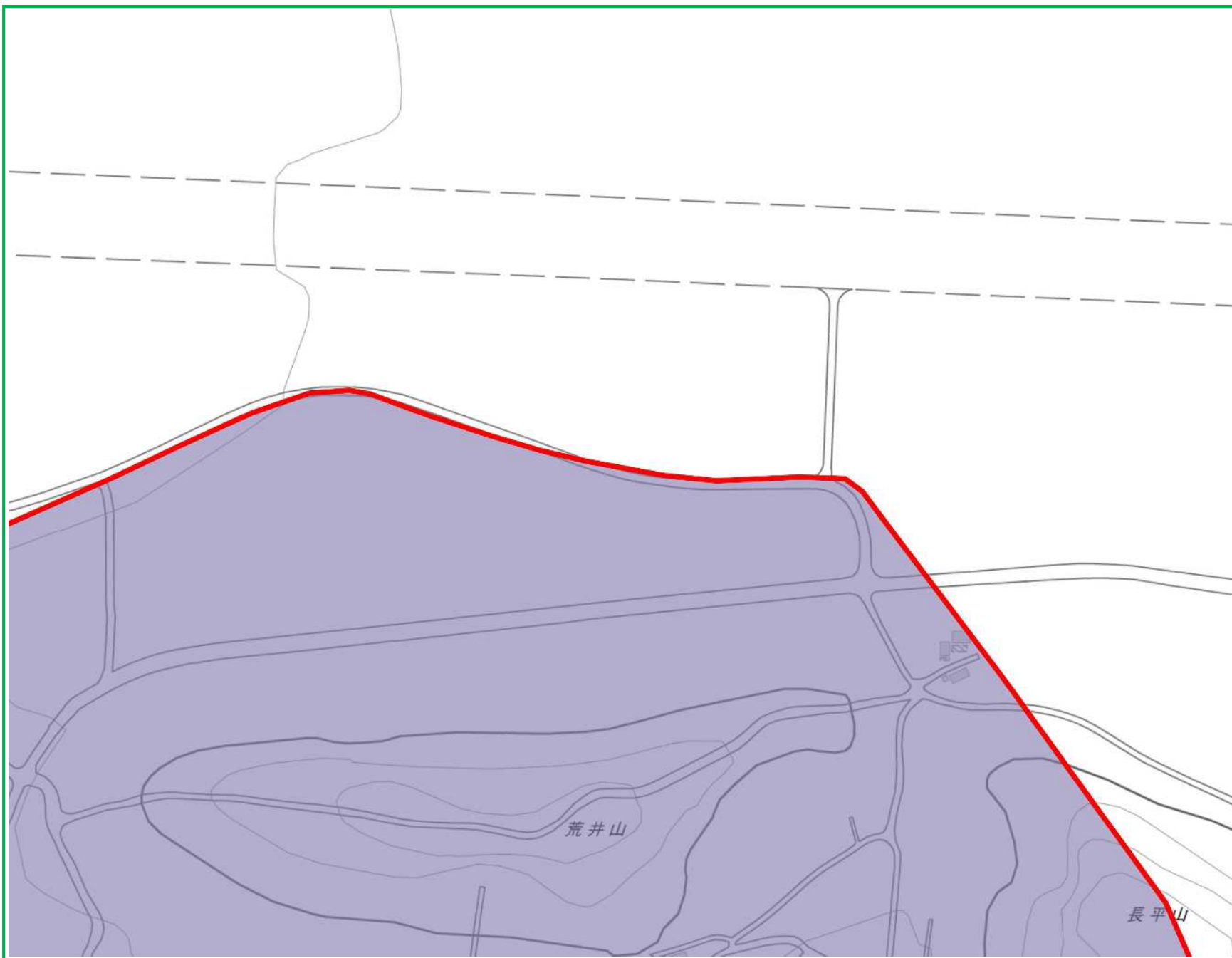
特定都市河川流域の詳細（境川流域） 48



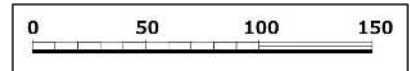
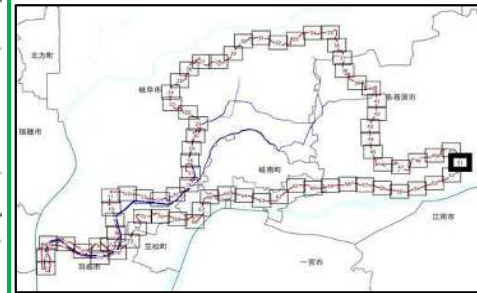
特定都市河川流域の詳細（境川流域） 49



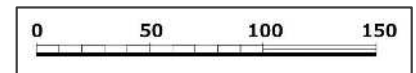
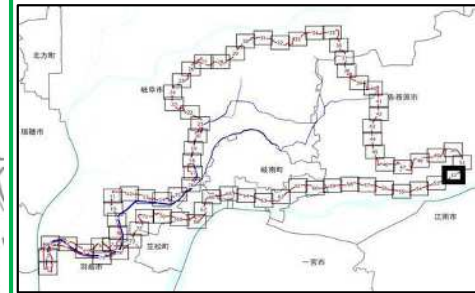
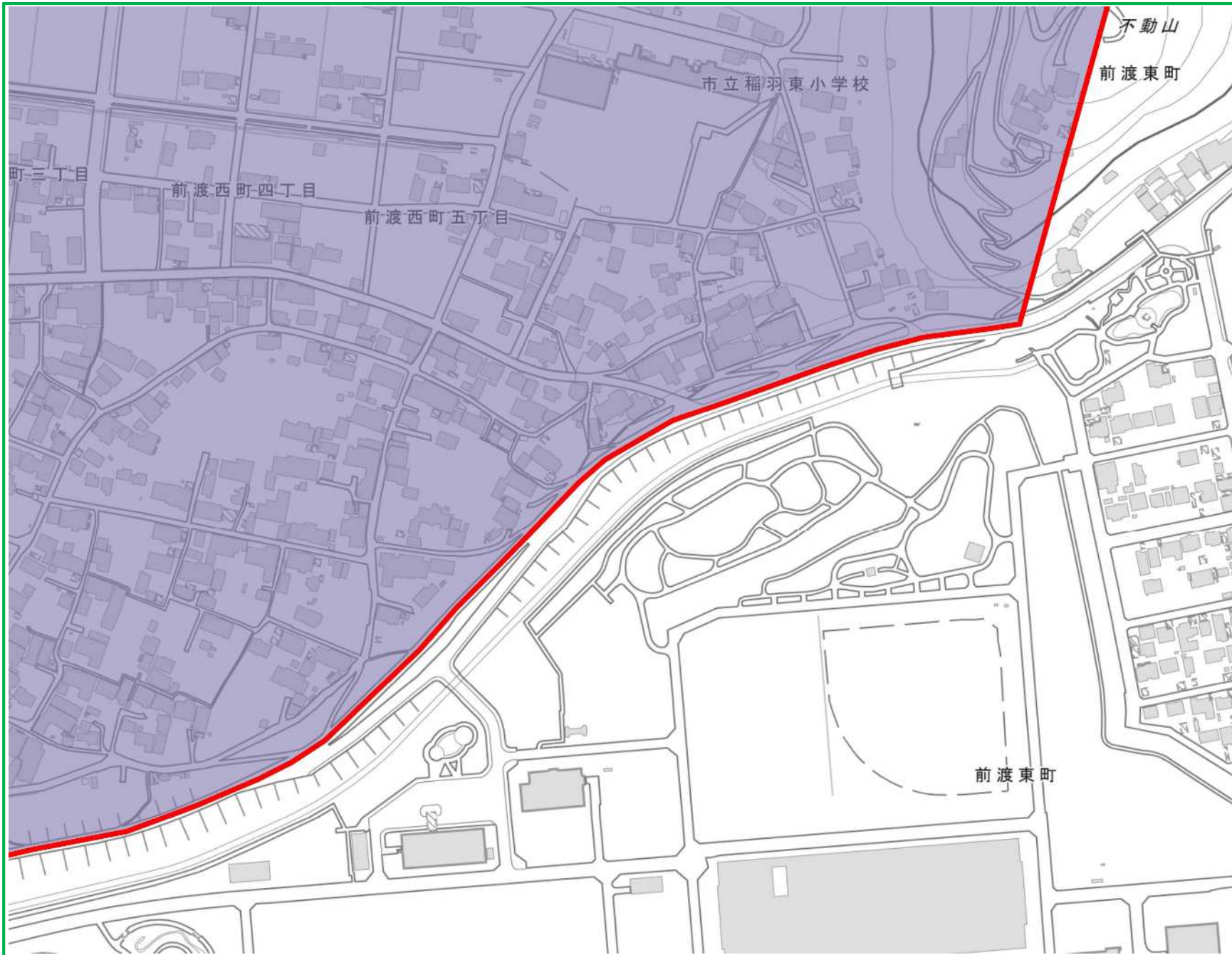
特定都市河川流域の詳細（境川流域） 50



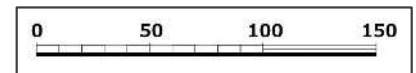
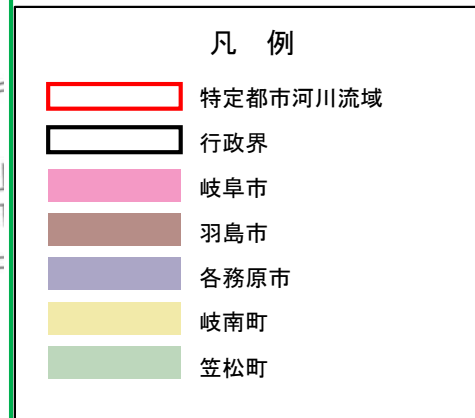
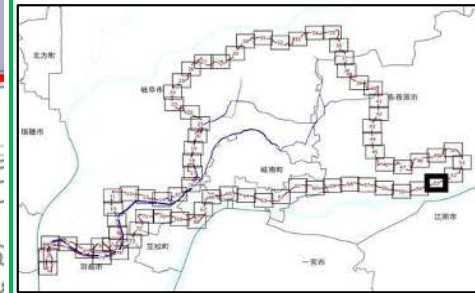

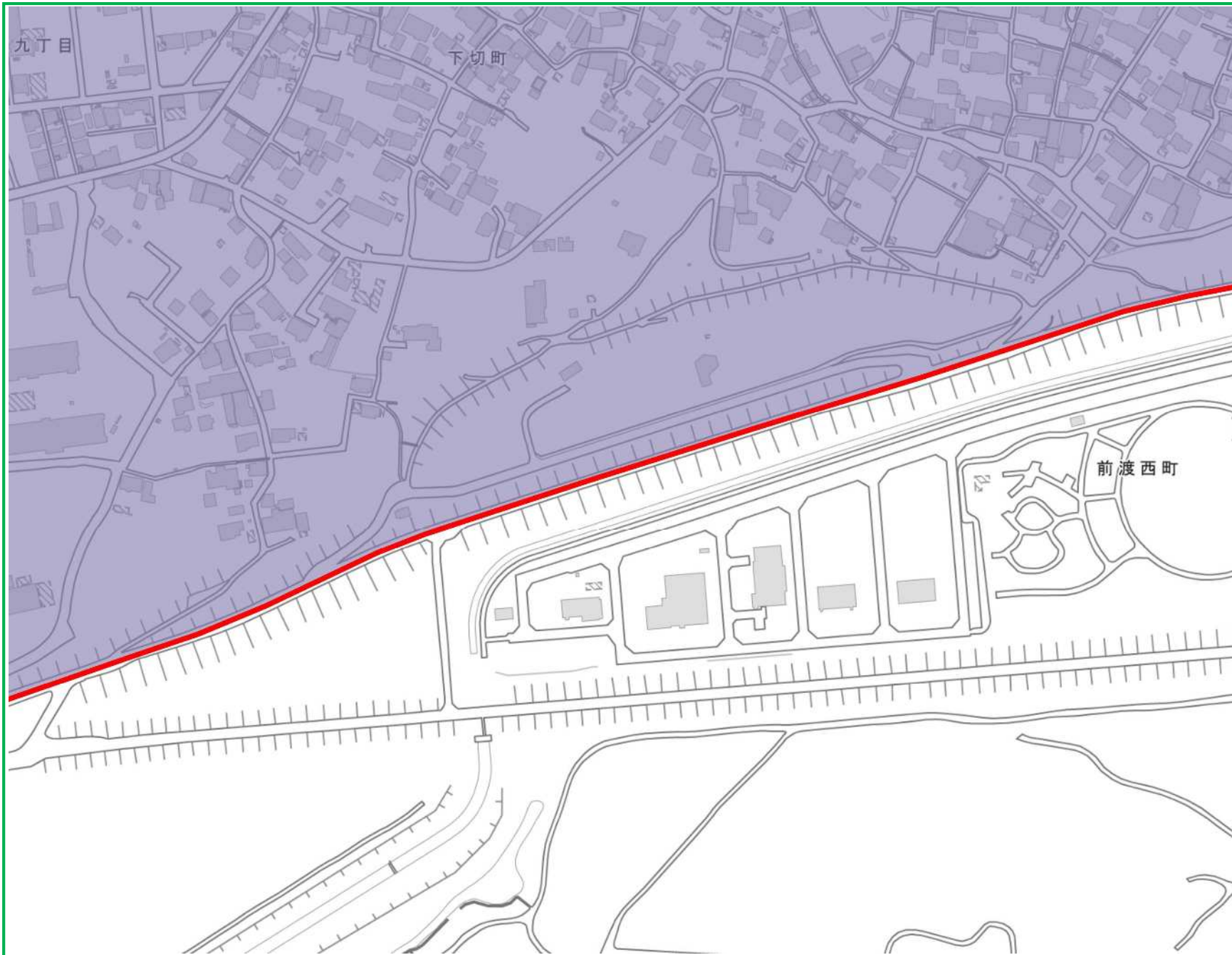
特定都市河川流域の詳細（境川流域） 51



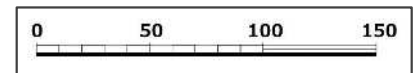
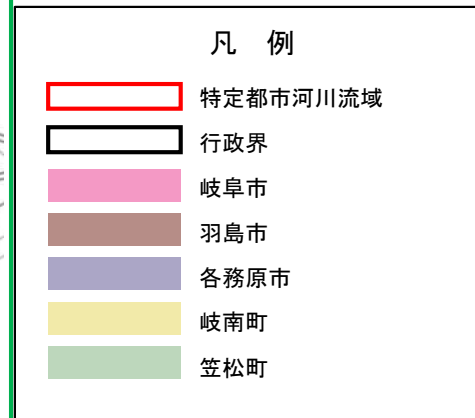
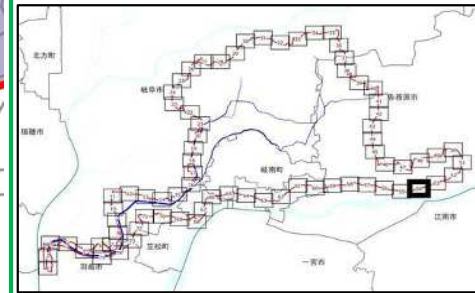

特定都市河川流域の詳細（境川流域） 52



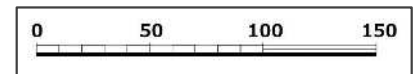
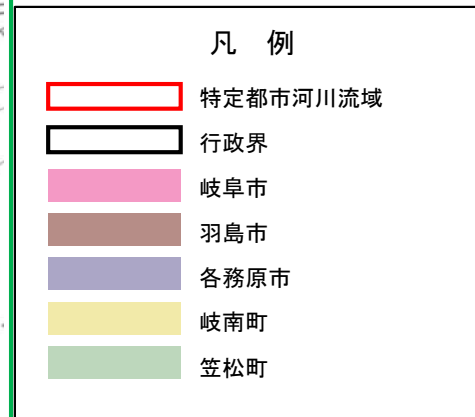
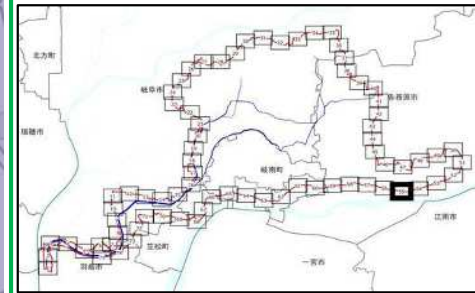

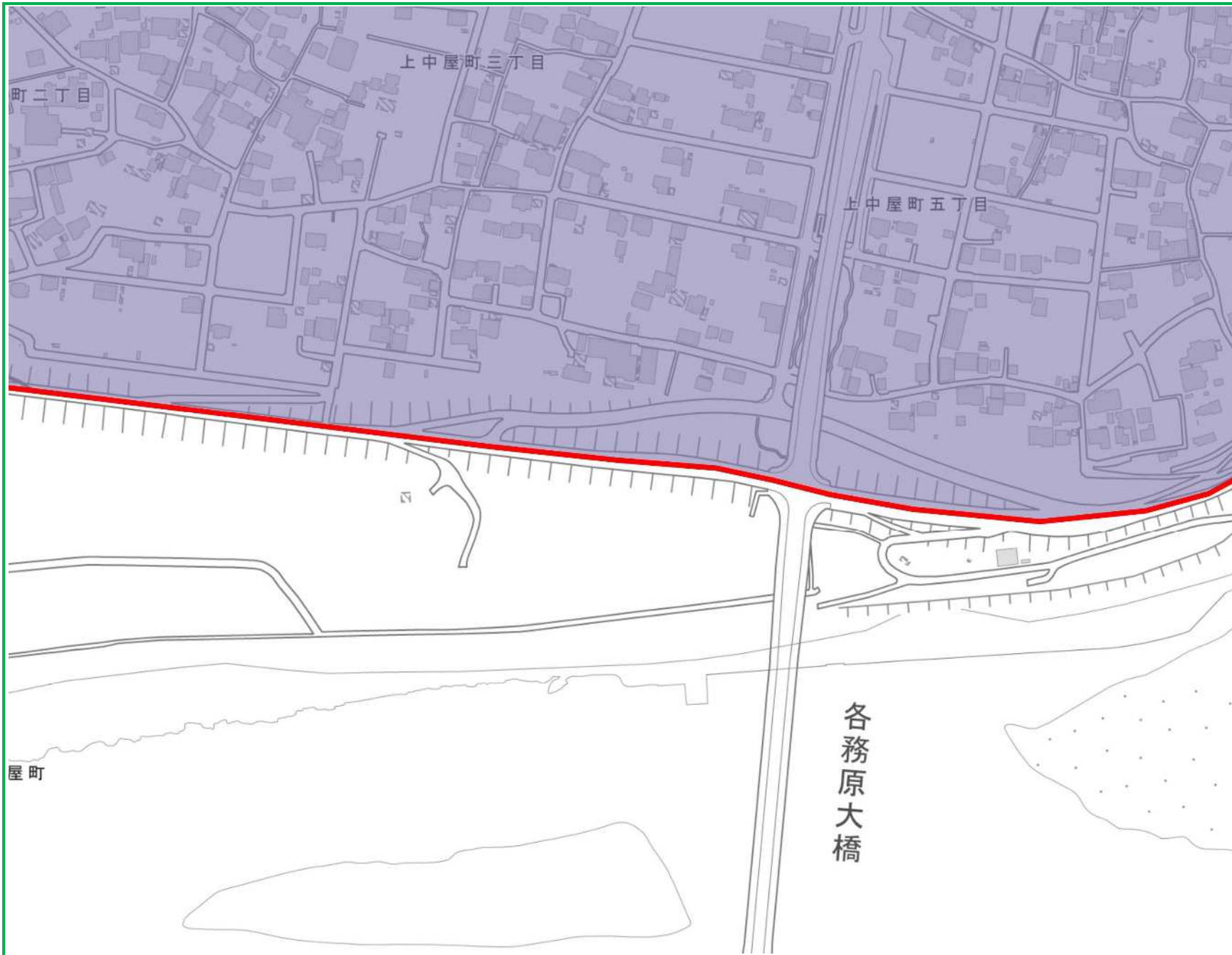
特定都市河川流域の詳細（境川流域） 53




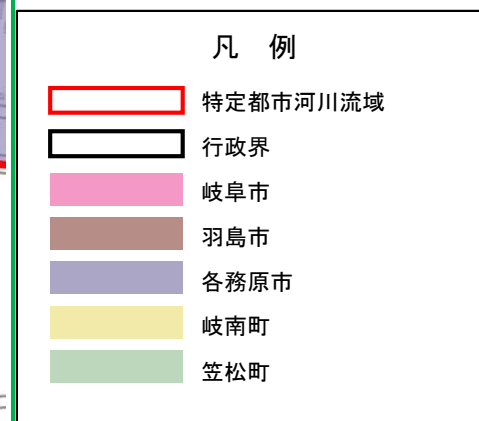
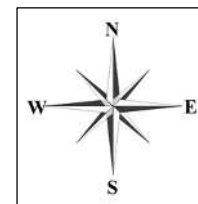
特定都市河川流域の詳細（境川流域） 54



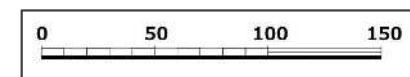
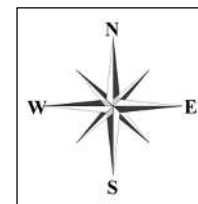
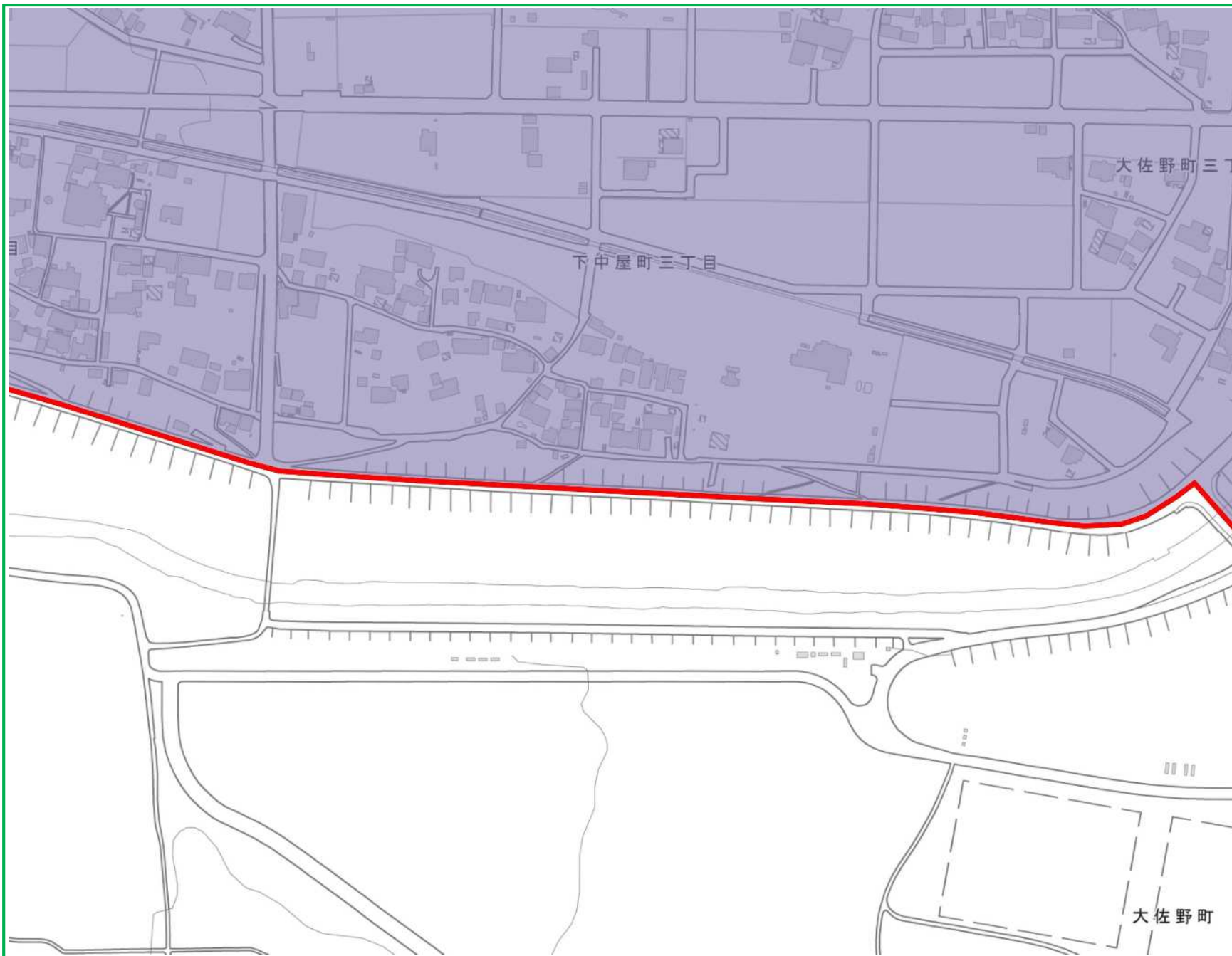
特定都市河川流域の詳細（境川流域） 55



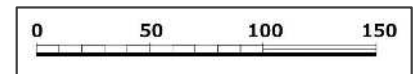
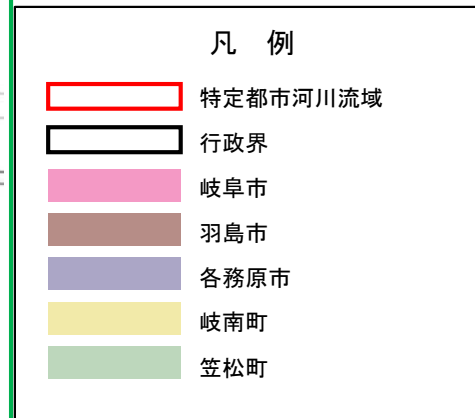
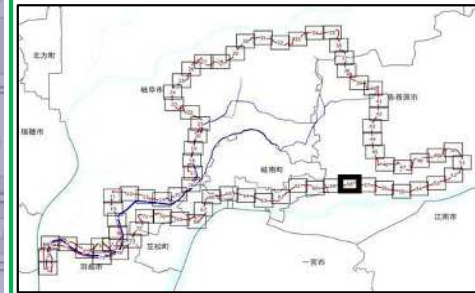
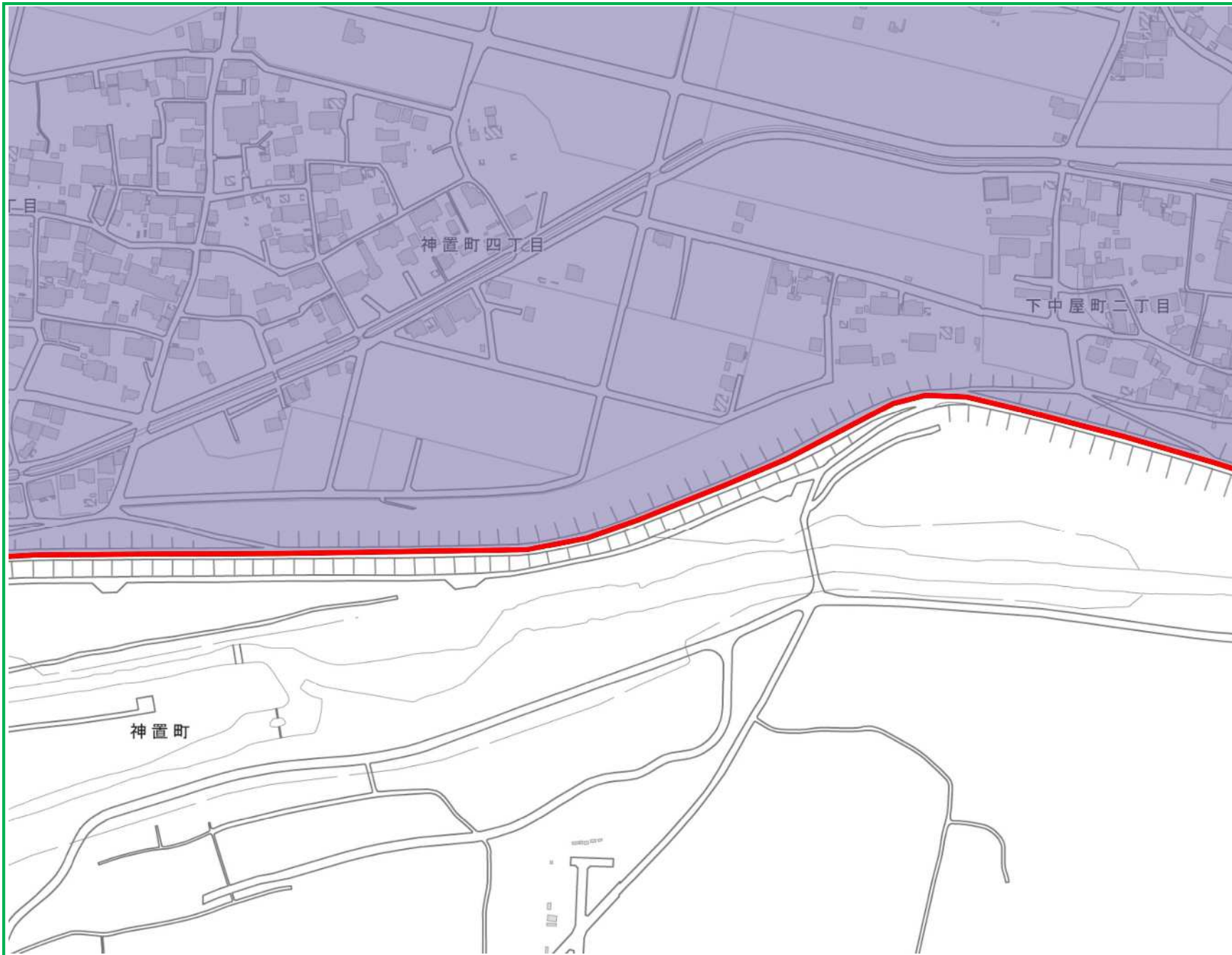
特定都市河川流域の詳細（境川流域） 56




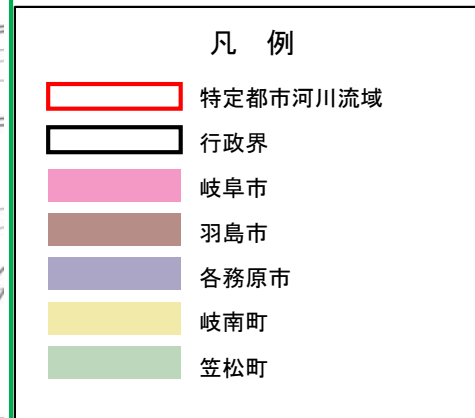
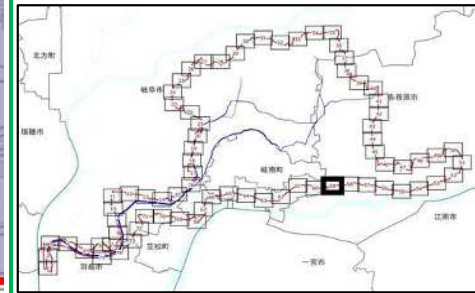

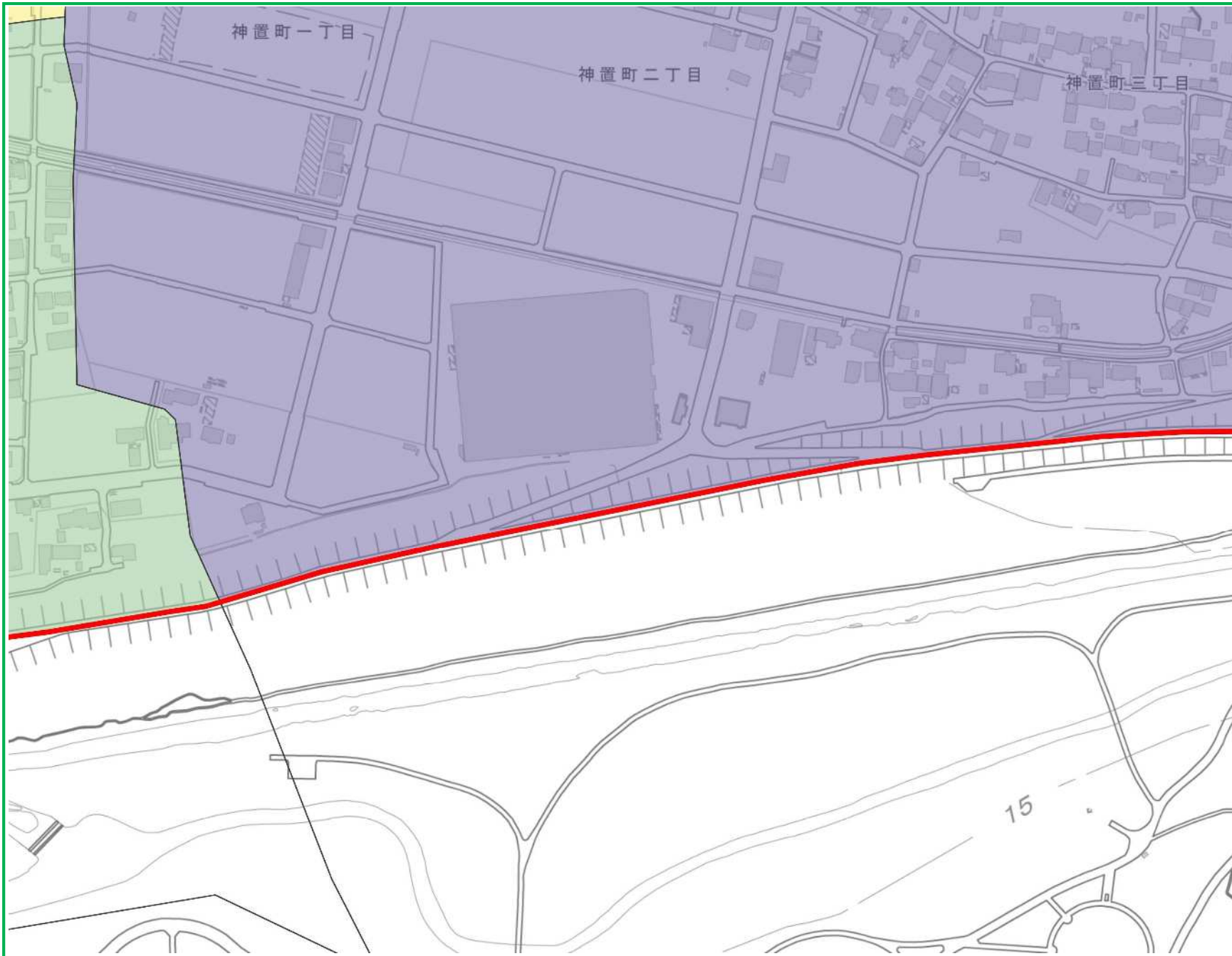
特定都市河川流域の詳細（境川流域） 57



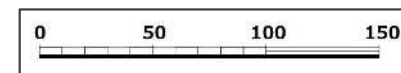
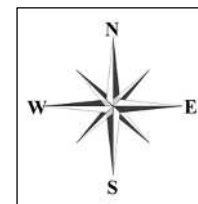
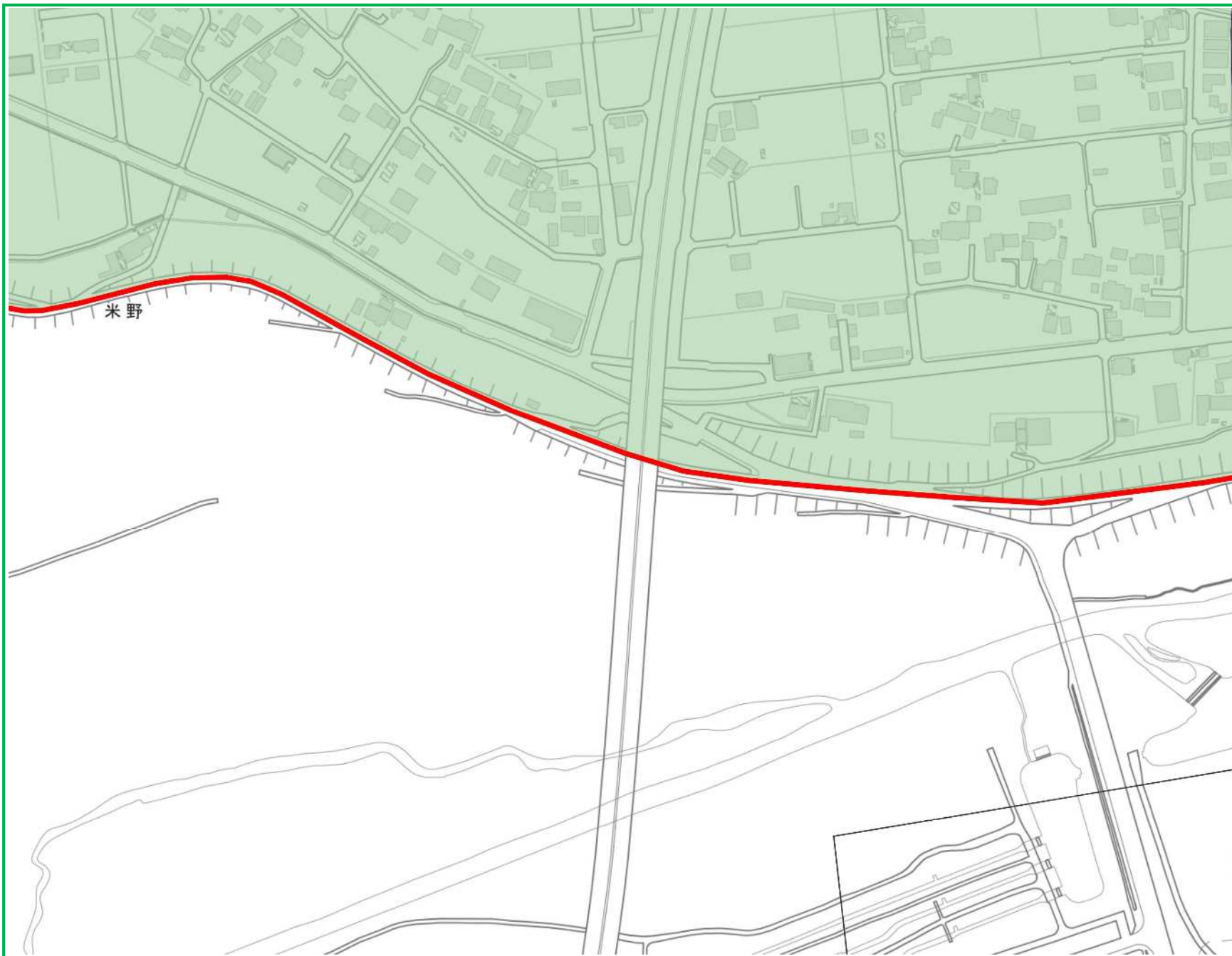
特定都市河川流域の詳細（境川流域） 58




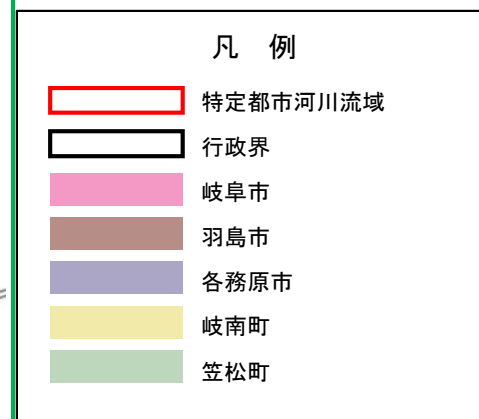
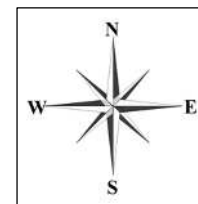
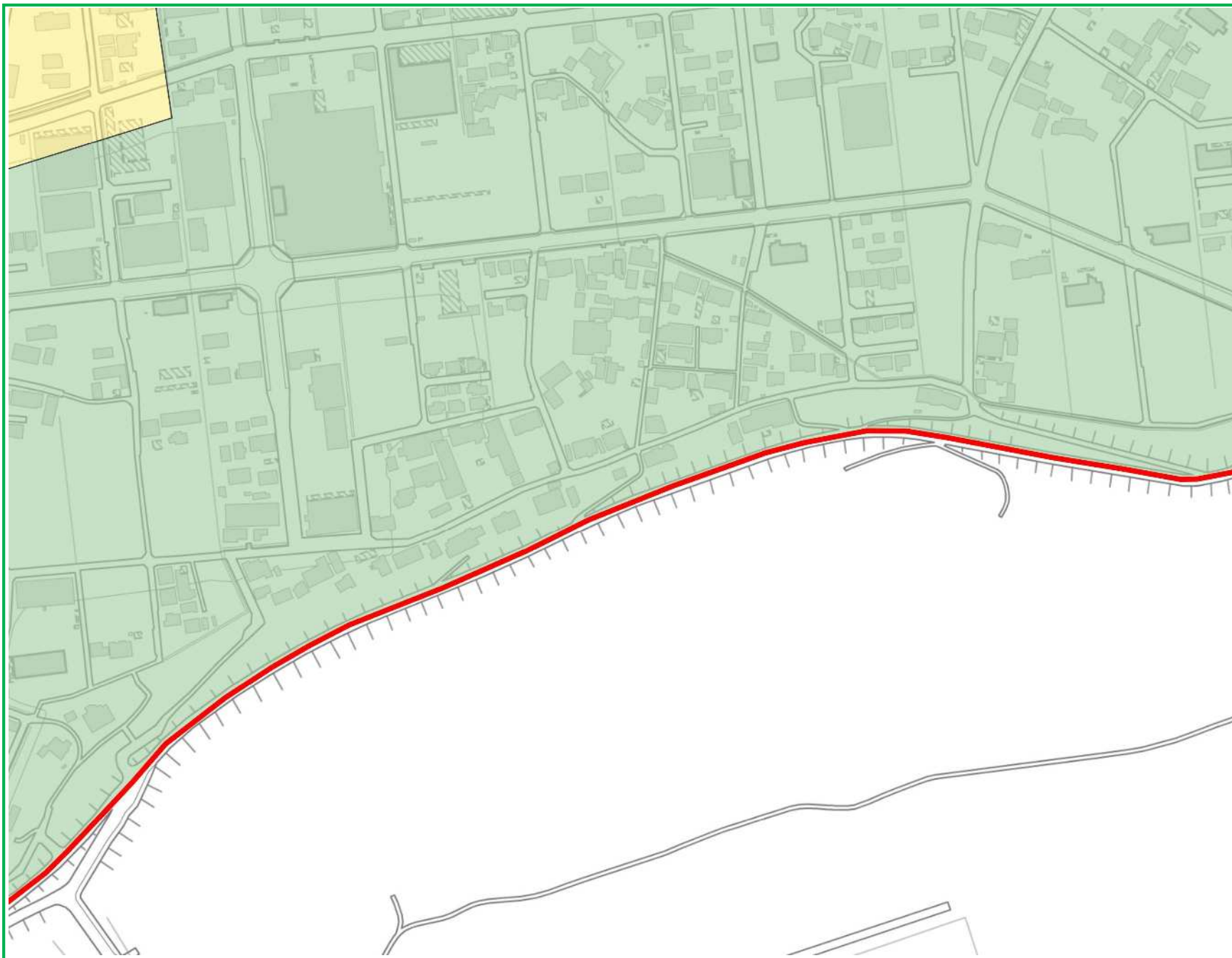
特定都市河川流域の詳細（境川流域） 59



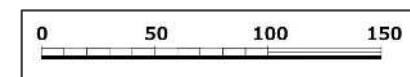
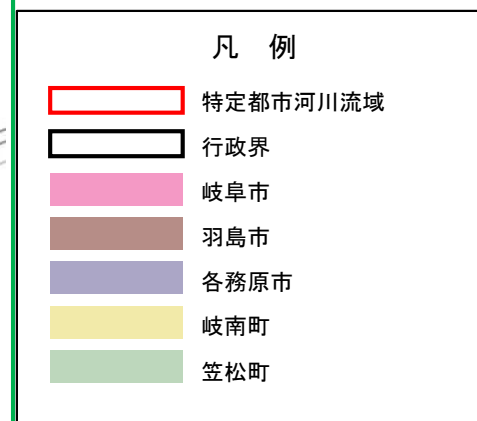
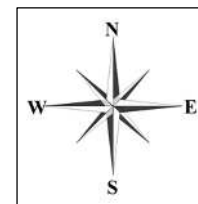
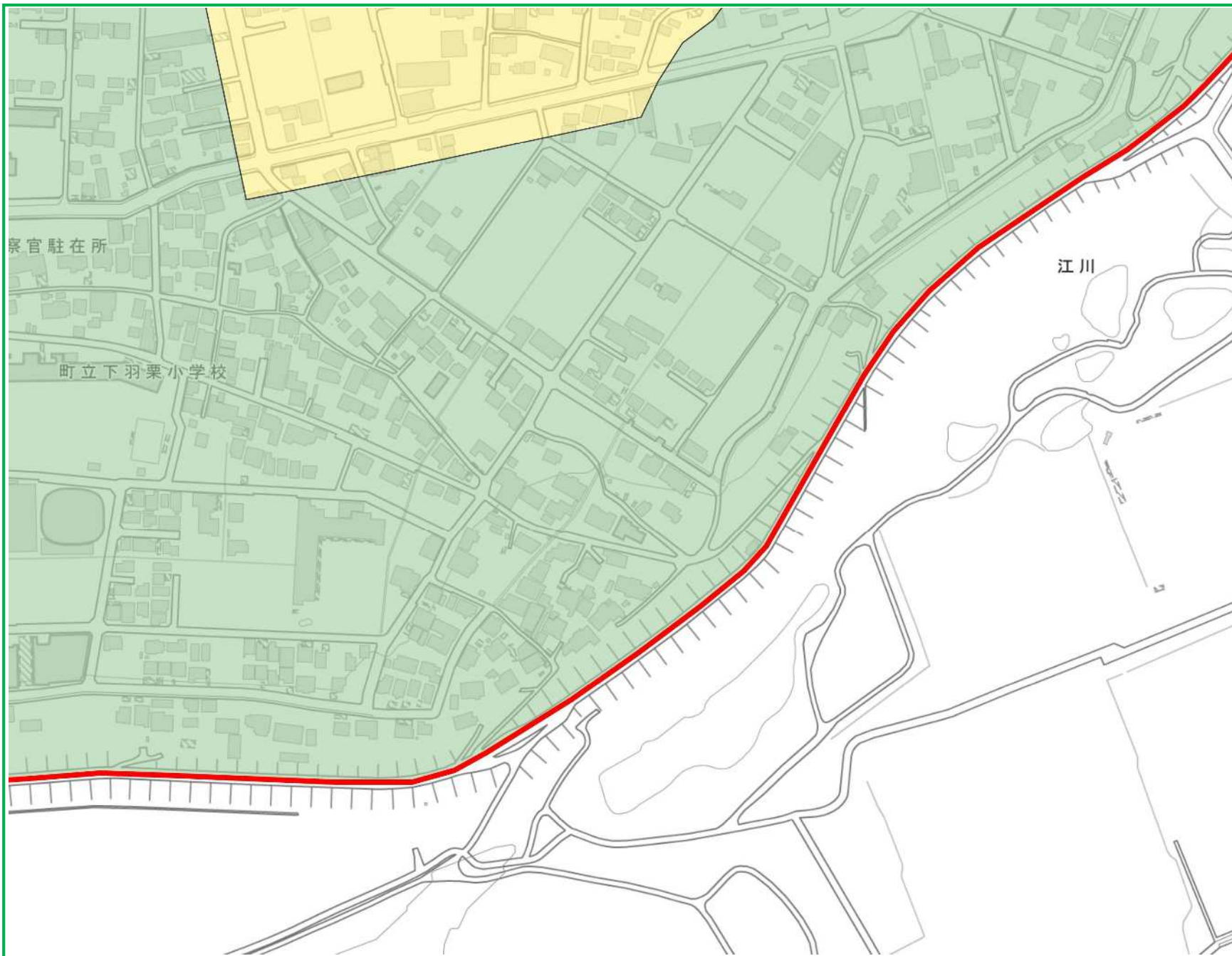
特定都市河川流域の詳細（境川流域） 60



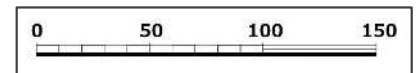
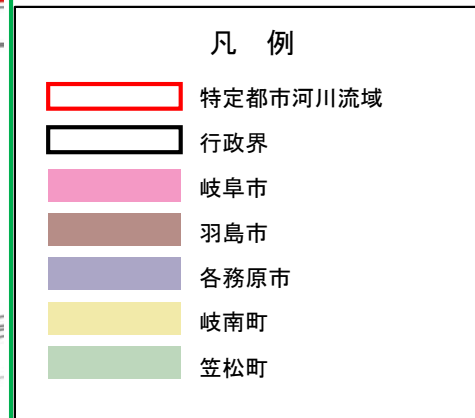
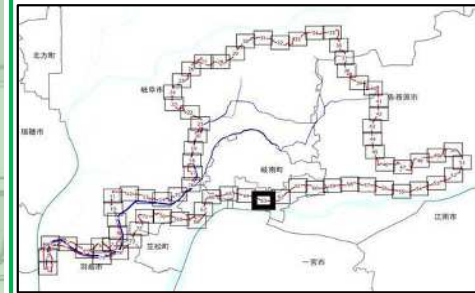
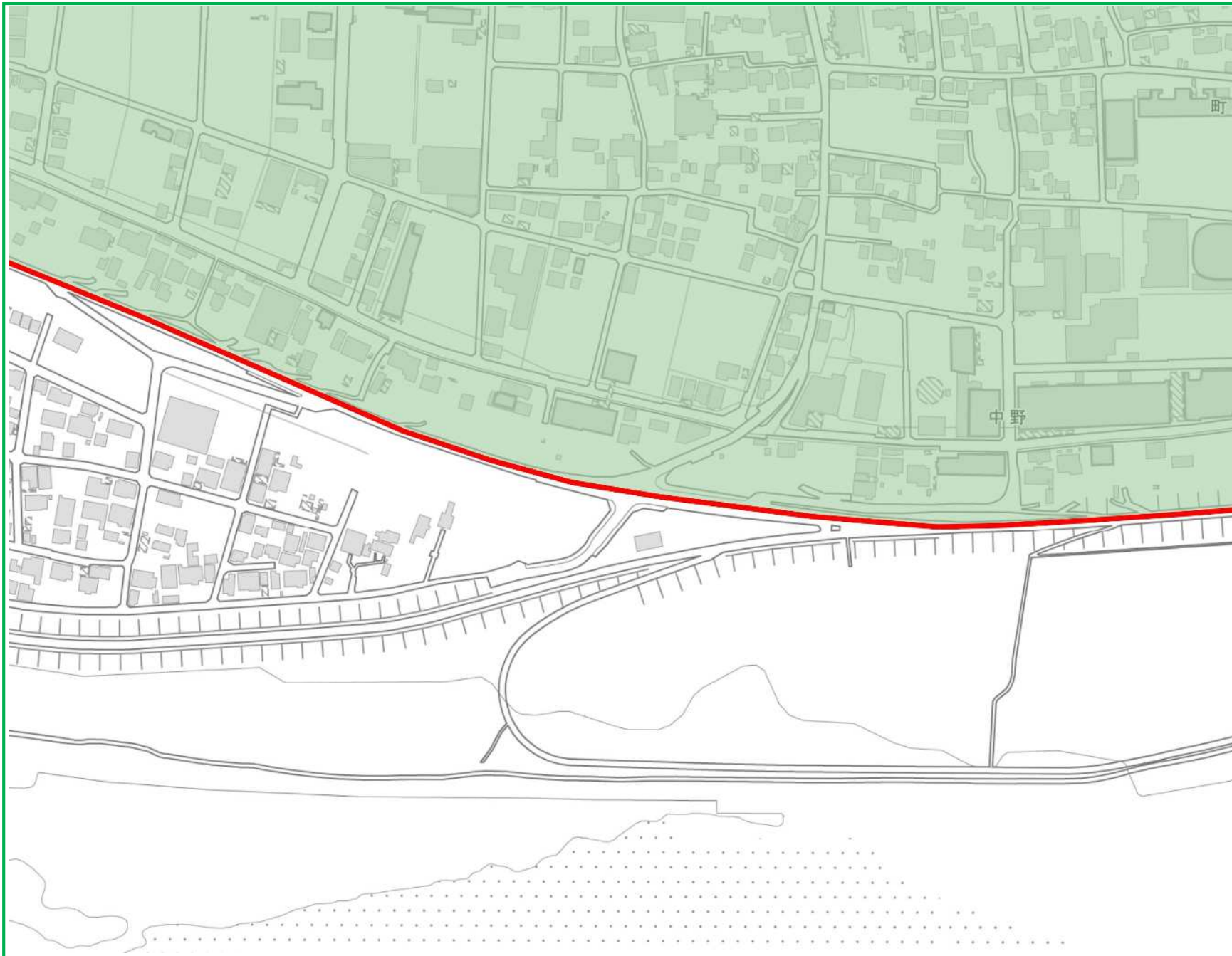
特定都市河川流域の詳細（境川流域） 61



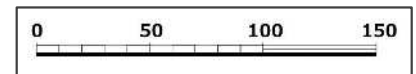
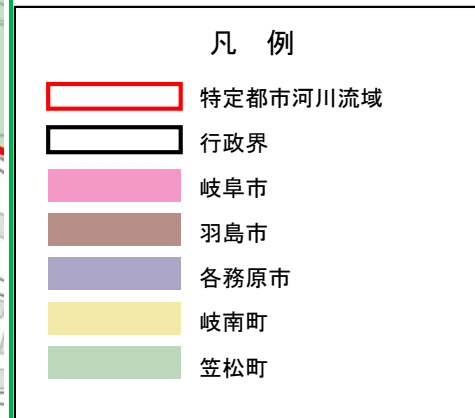
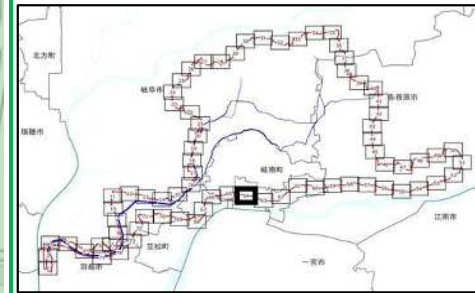

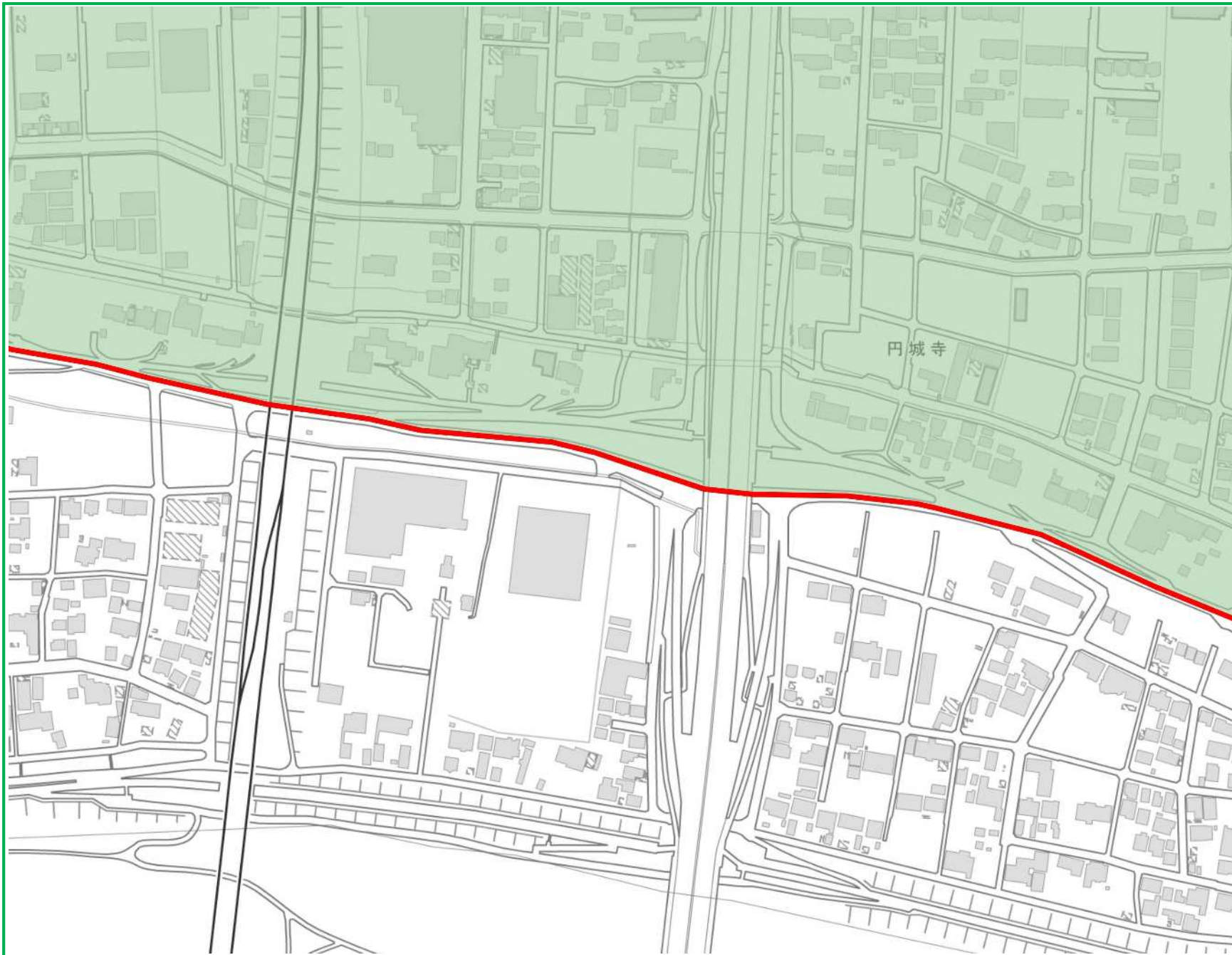
特定都市河川流域の詳細（境川流域） 62



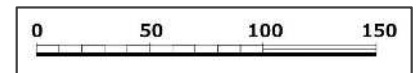
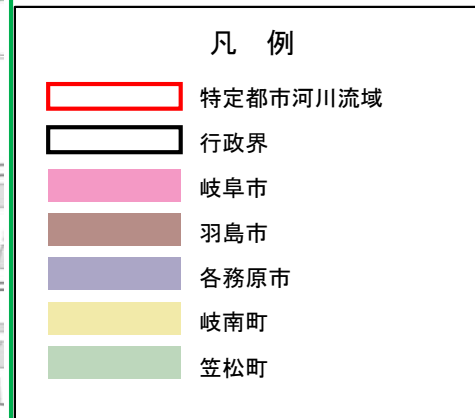
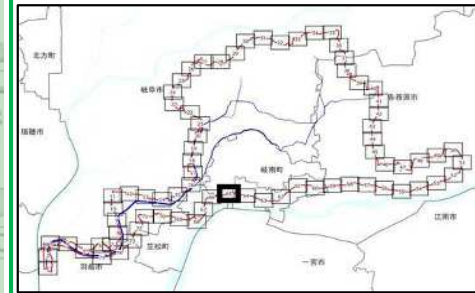

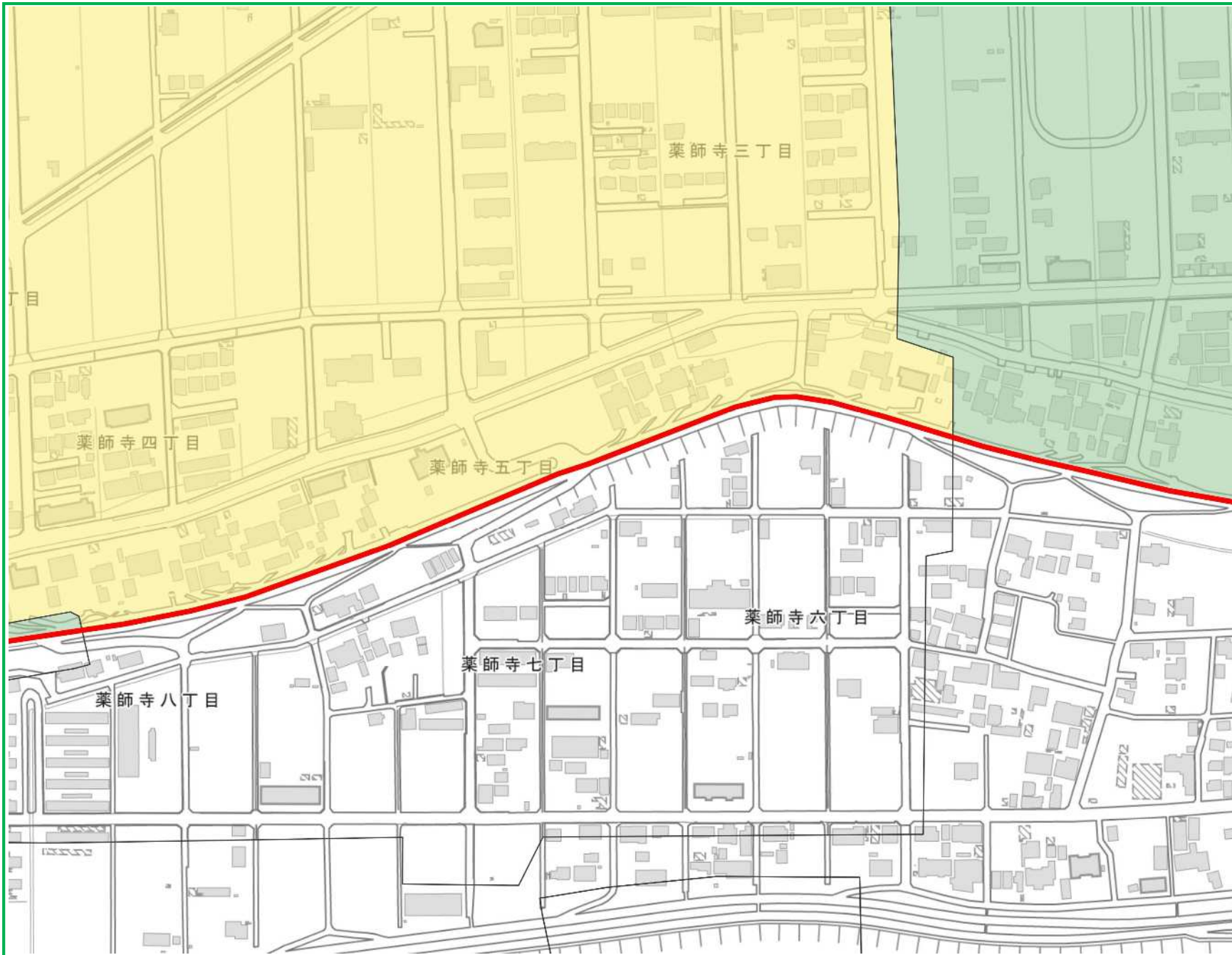
特定都市河川流域の詳細（境川流域） 63



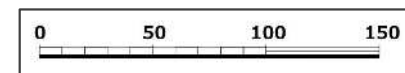
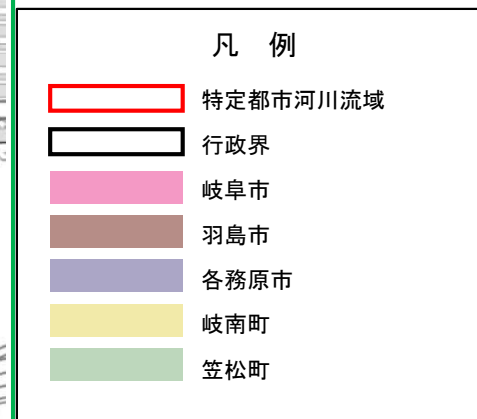
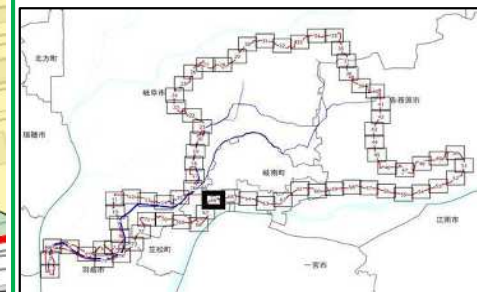
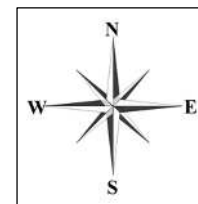
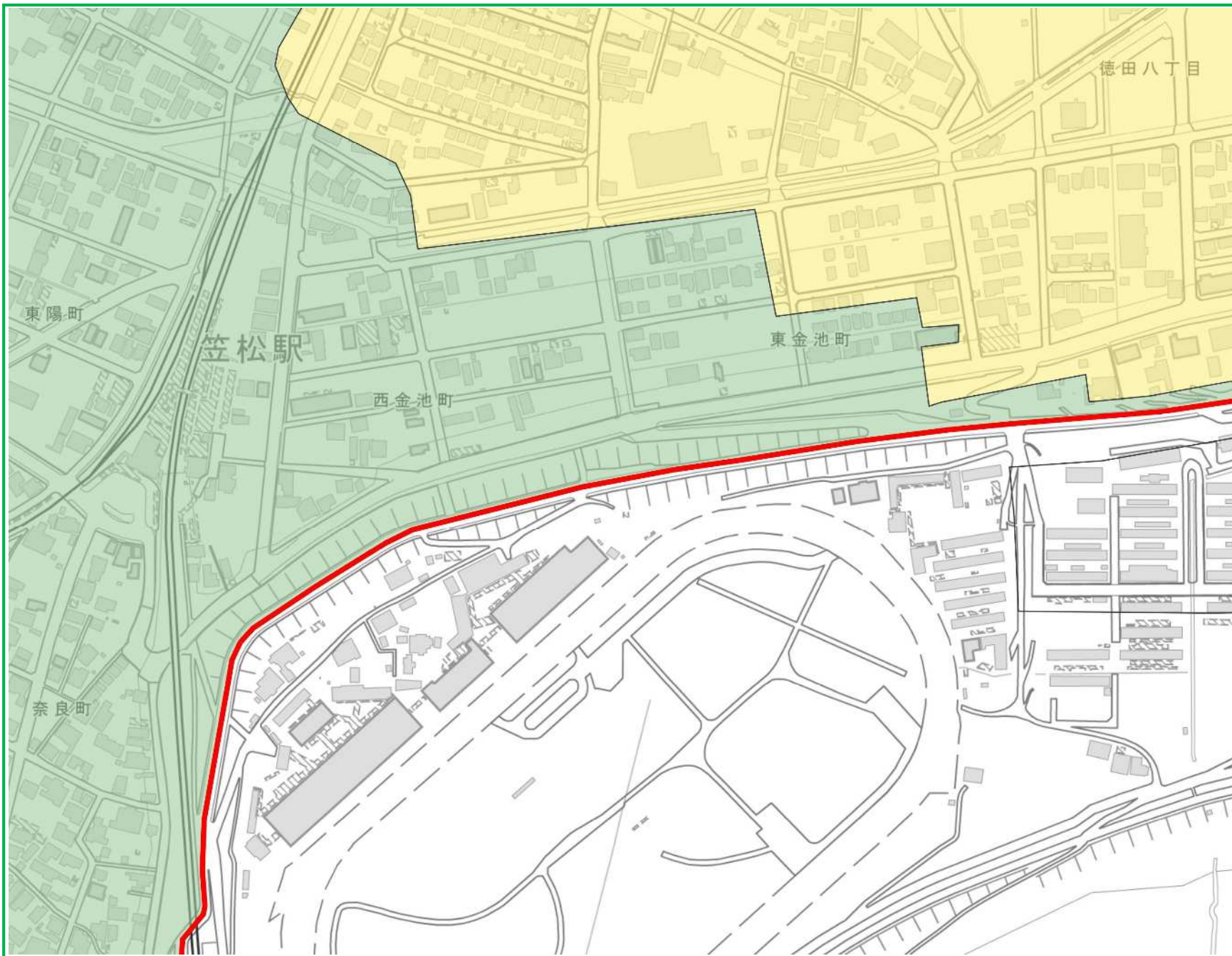
特定都市河川流域の詳細（境川流域） 64



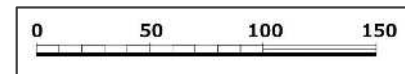
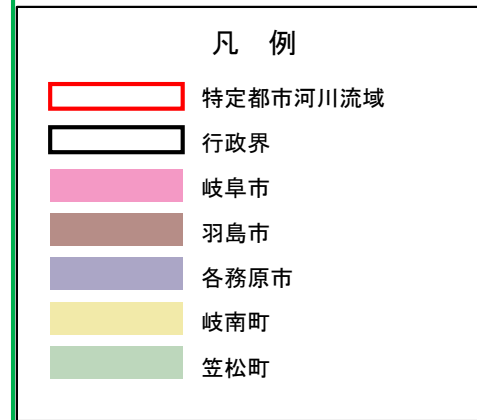
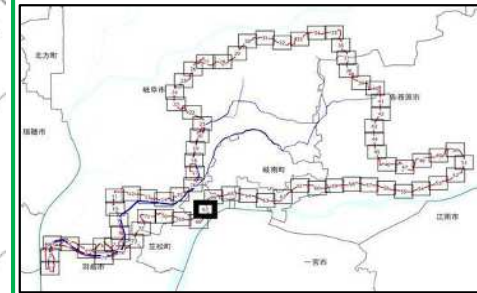
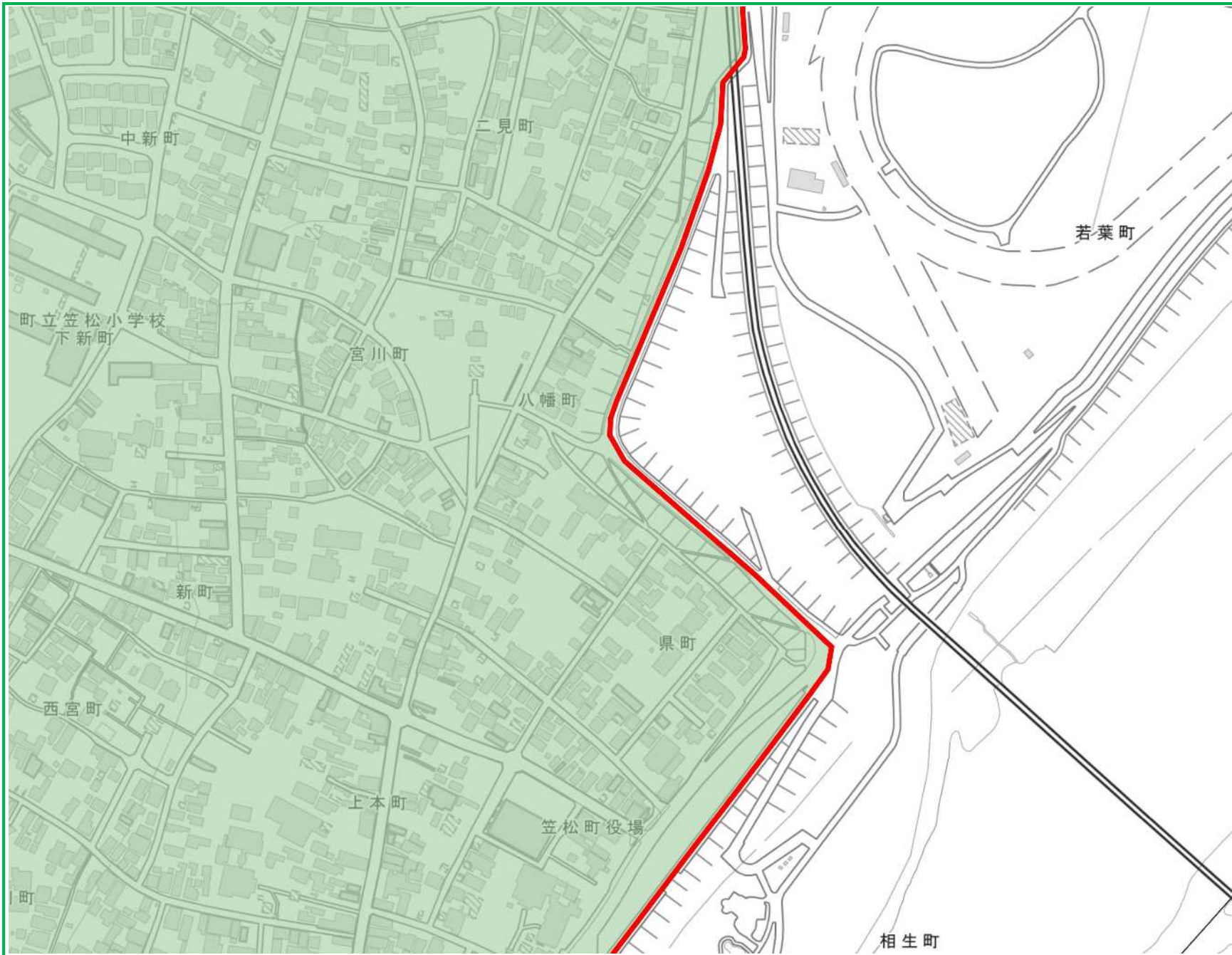
特定都市河川流域の詳細（境川流域） 65



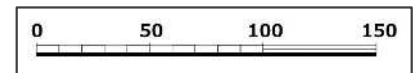
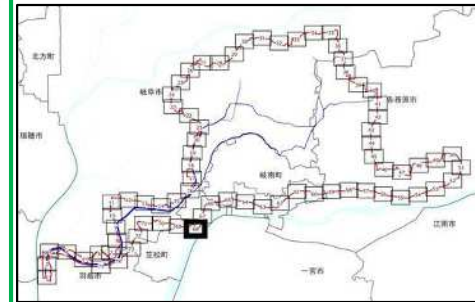
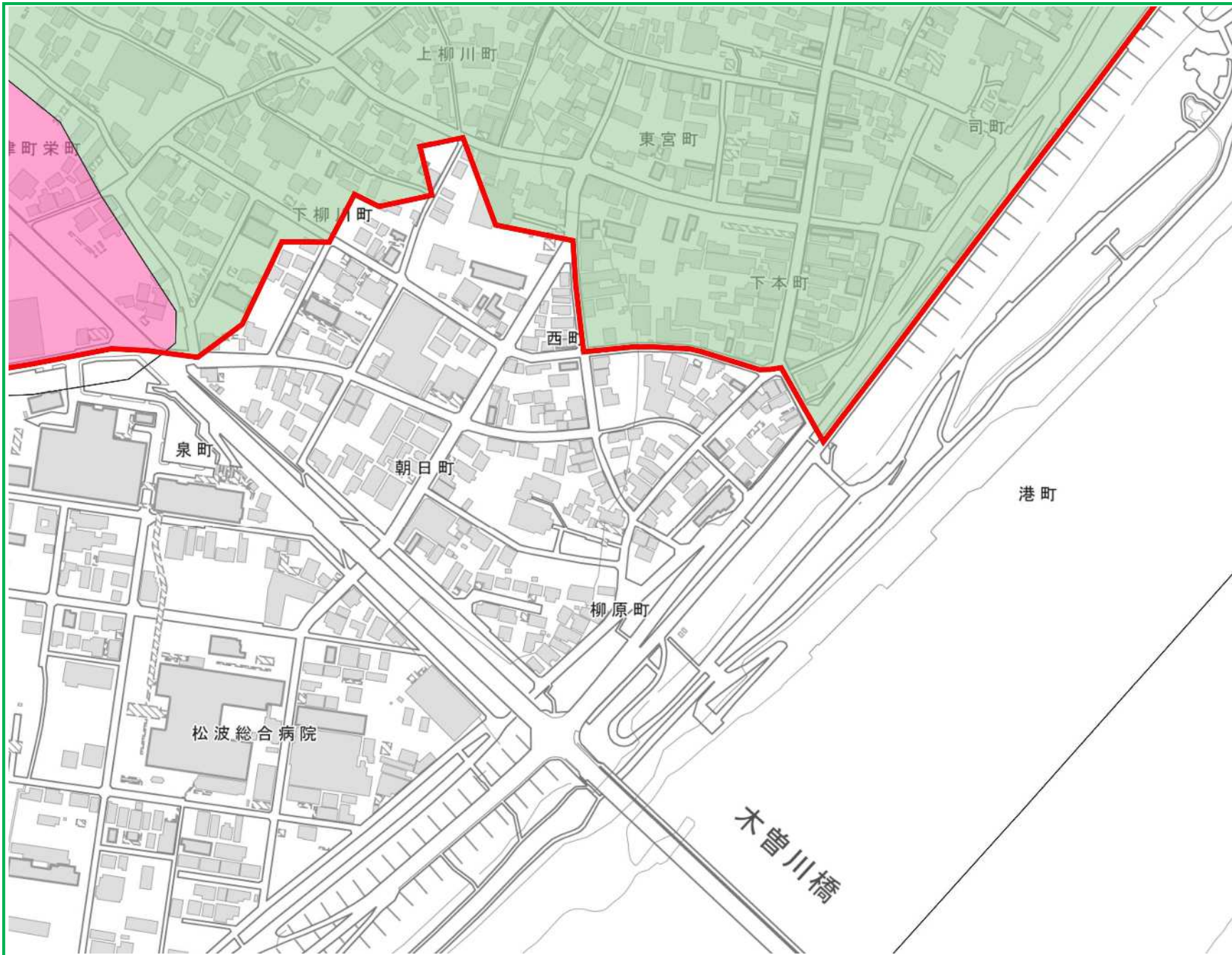
特定都市河川流域の詳細（境川流域） 66



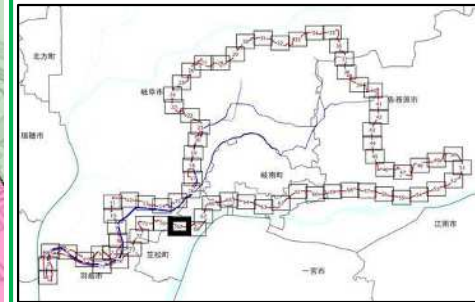

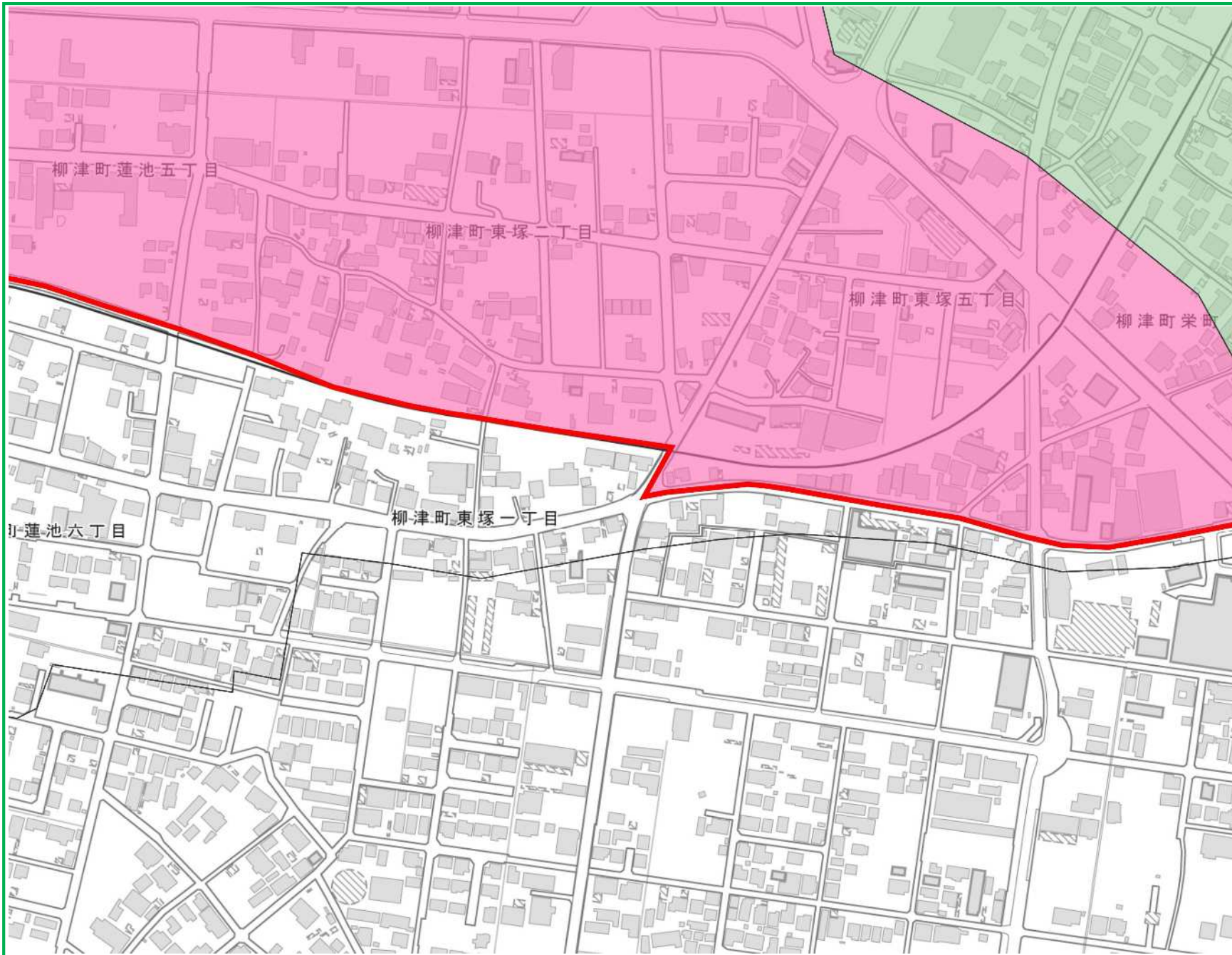
特定都市河川流域の詳細（境川流域） 67







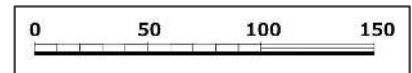
特定都市河川流域の詳細（境川流域） 68



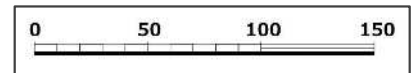
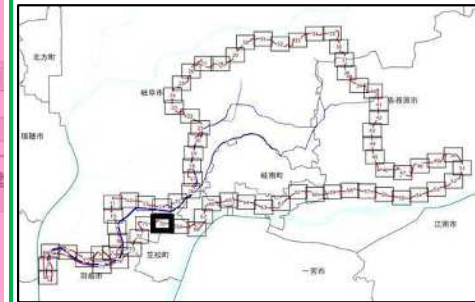
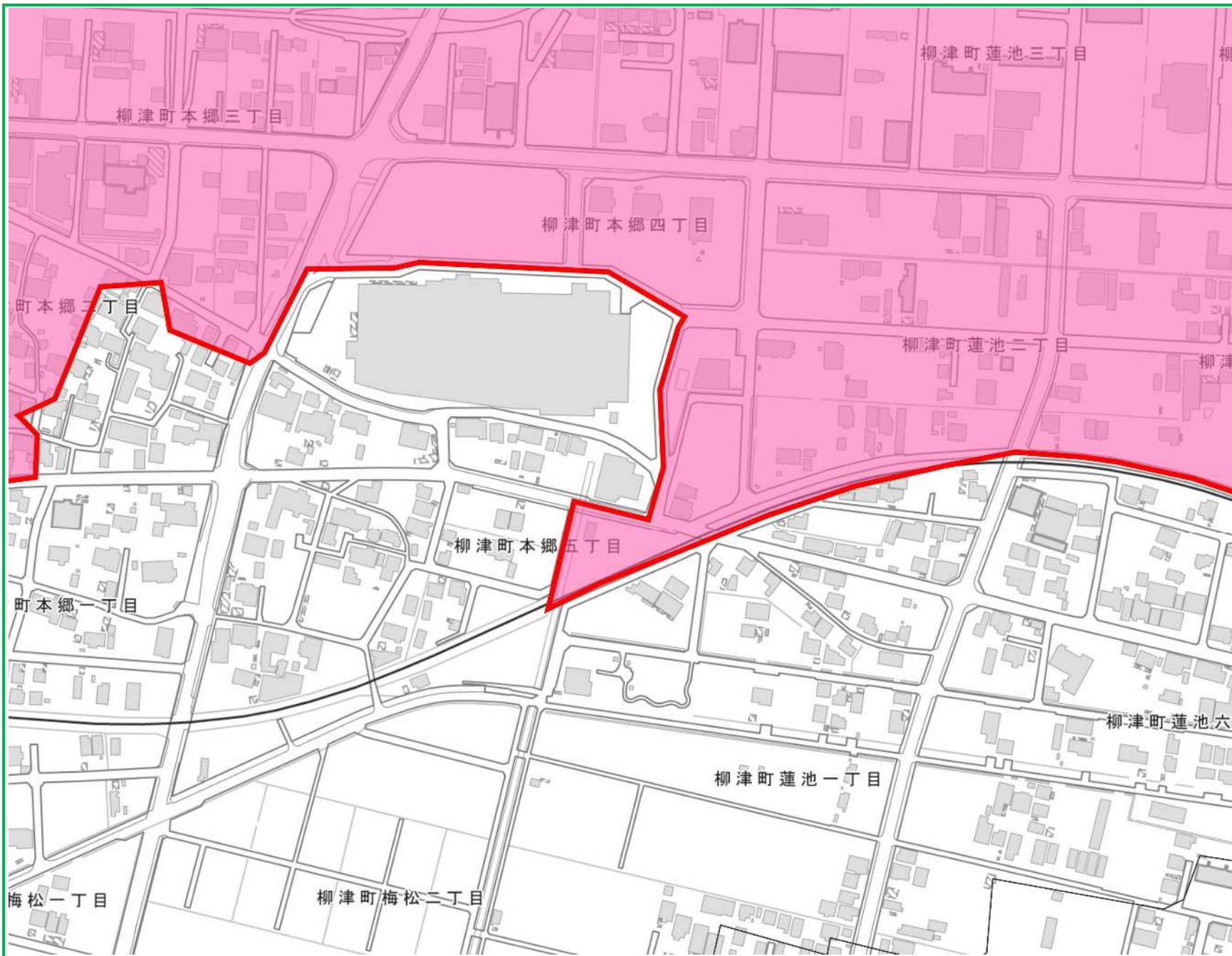
特定都市河川流域の詳細（境川流域） 69



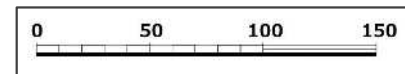
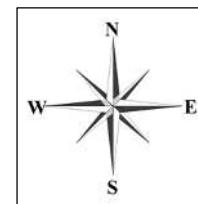
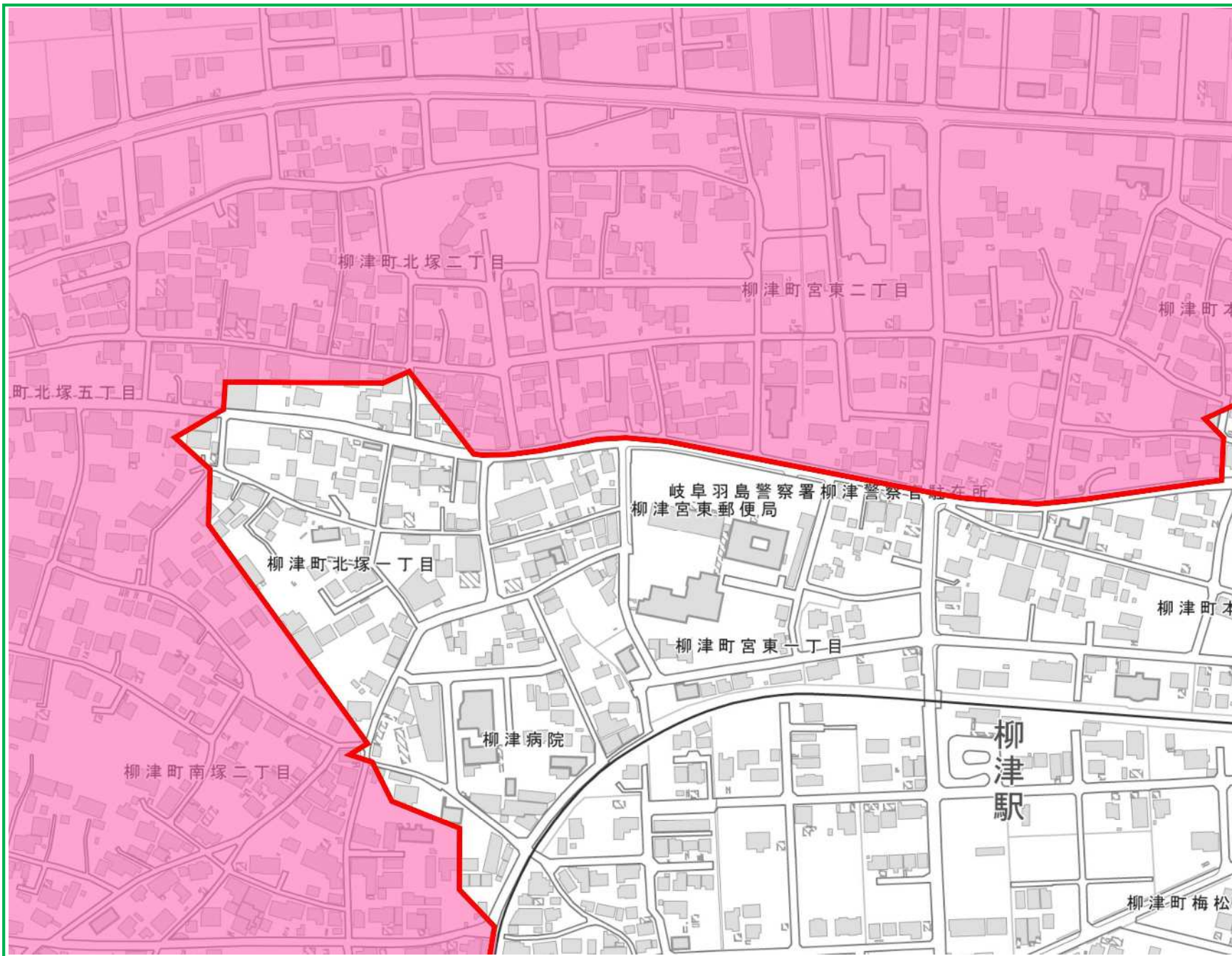
凡例	
	特定都市河川流域
	行政界
	岐阜市
	羽島市
	各務原市
	岐南町
	笠松町



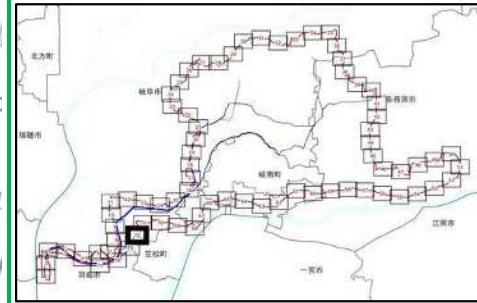
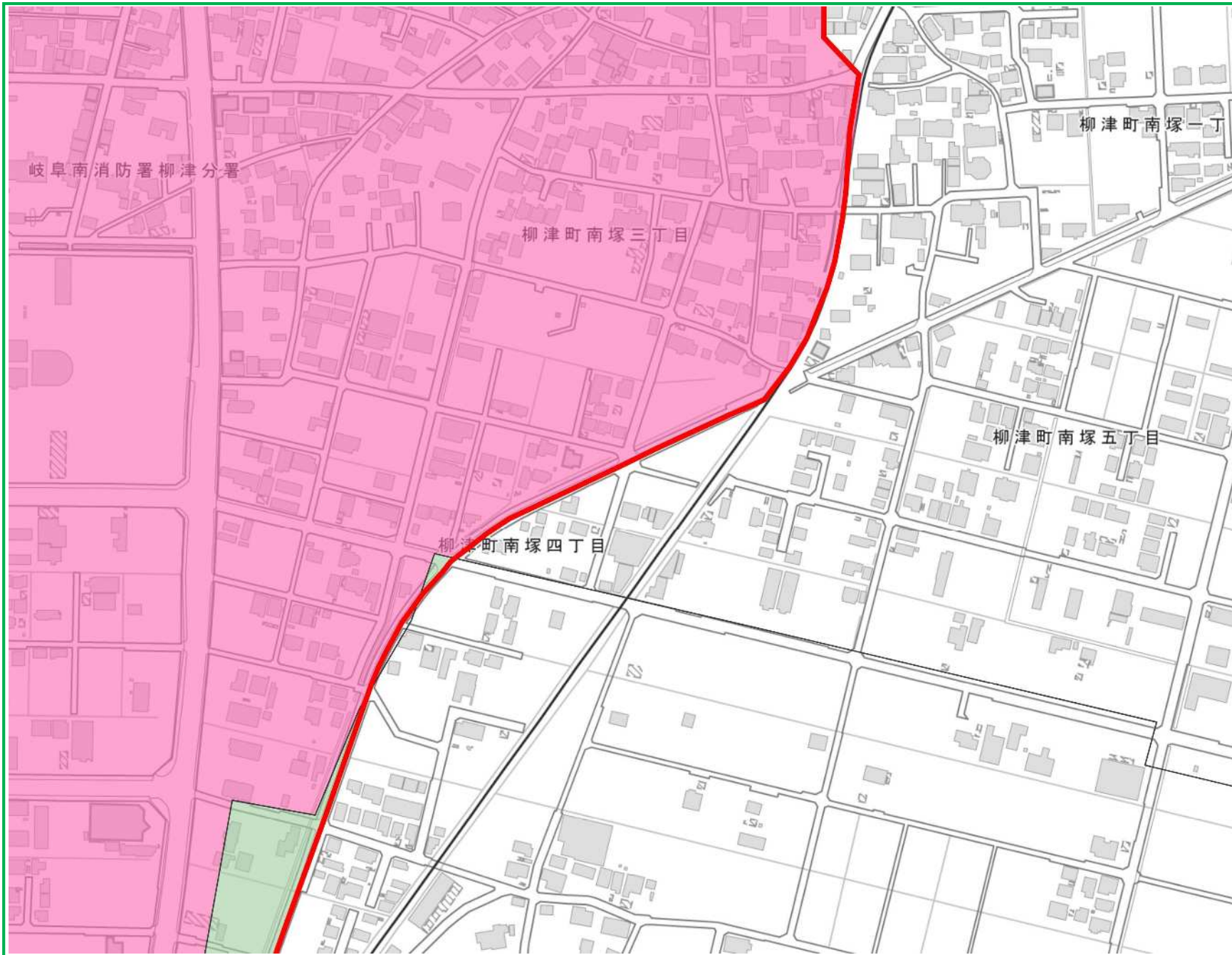
特定都市河川流域の詳細（境川流域） 70



特定都市河川流域の詳細（境川流域） 71

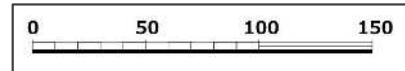


特定都市河川流域の詳細（境川流域） 72

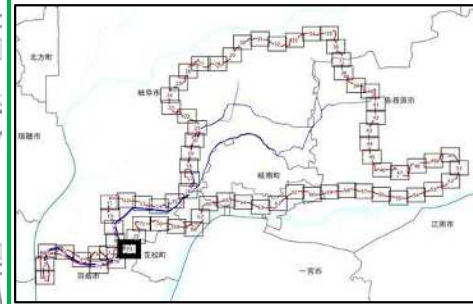
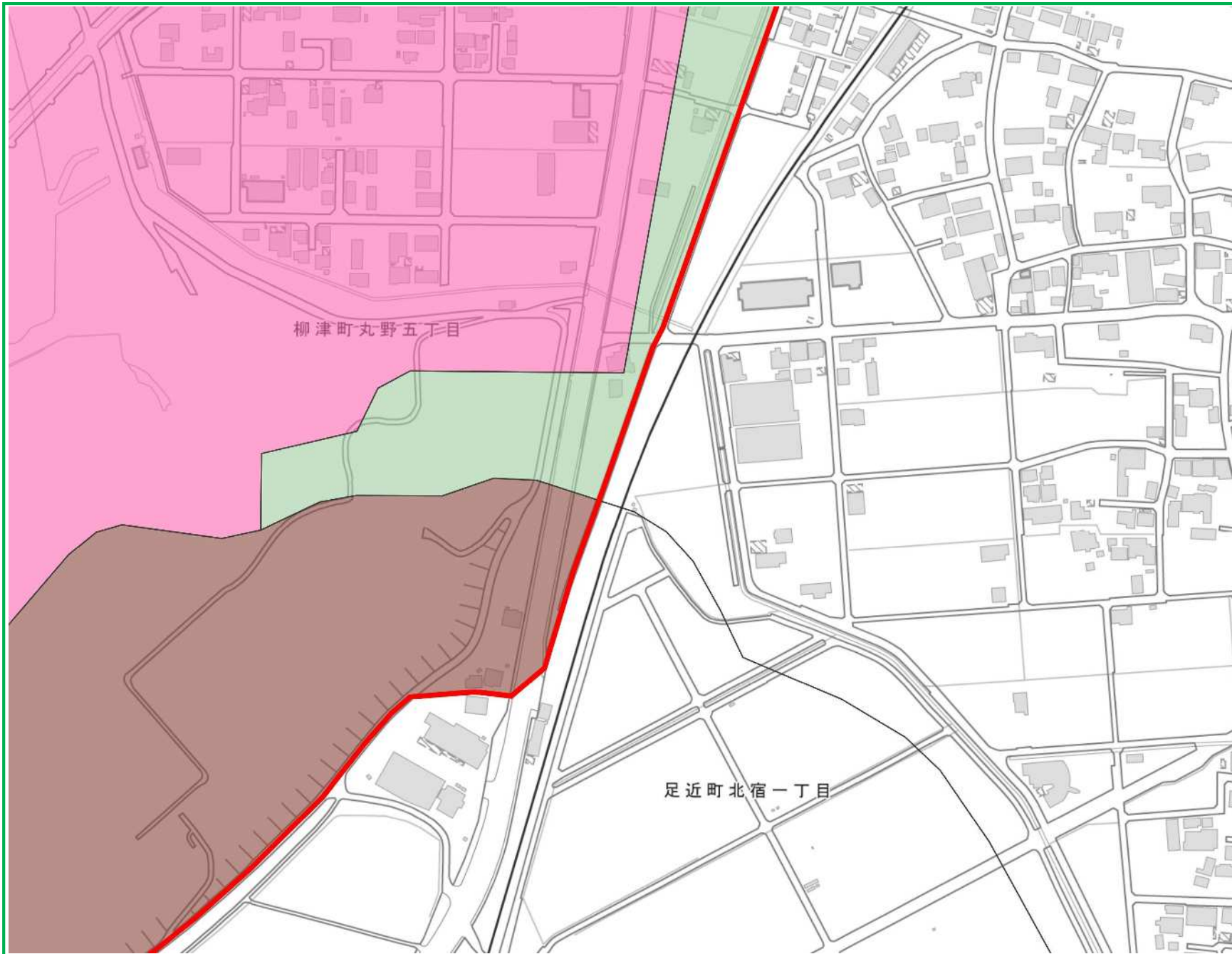


凡例

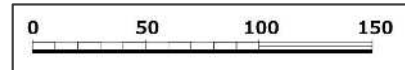
-  特定都市河川流域
-  行政界
-  岐阜市
-  羽島市
-  各務原市
-  岐南町
-  笠松町



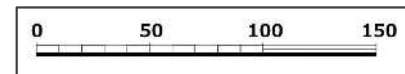
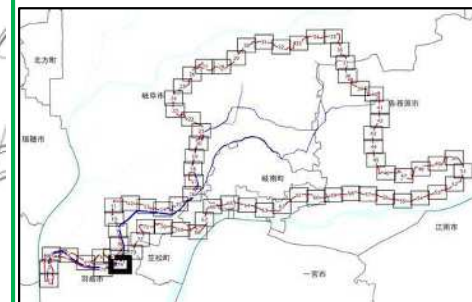
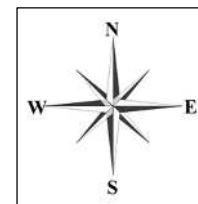
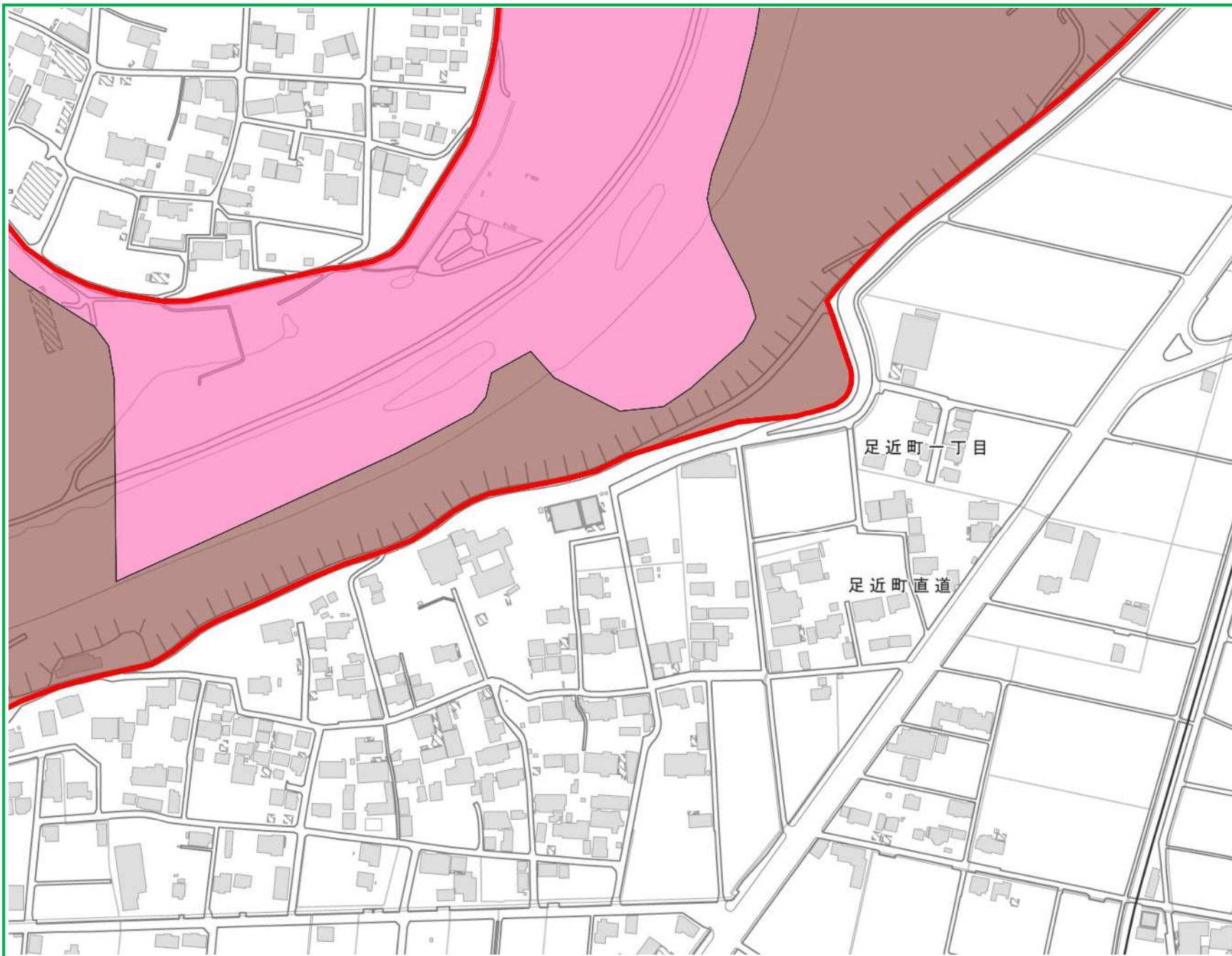
特定都市河川流域の詳細（境川流域） 73



- 凡 例
- 特定都市河川流域
 - 行政界
 - 岐阜市
 - 羽島市
 - 各務原市
 - 岐南町
 - 笠松町



特定都市河川流域の詳細（境川流域） 74



特定都市河川流域の詳細（境川流域） 75

