

平面図 S=1:1000

基準点座標

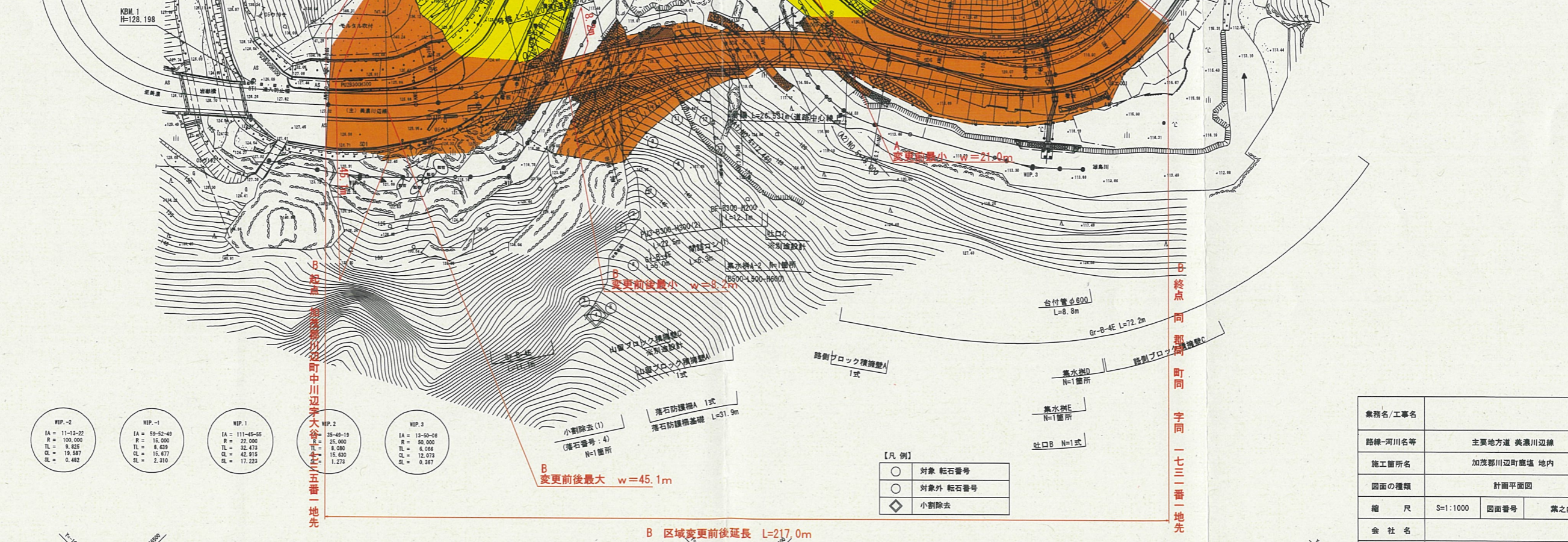
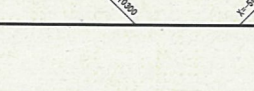
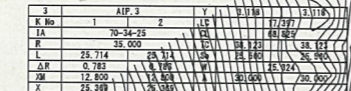

| 測点名  | X座標        | Y座標        |
|------|------------|------------|
| ST1  | -55441.187 | -10197.124 |
| S&C2 | -55542.126 | -9775.421  |
| SD1  | -55449.688 | -10189.684 |
| SD2  | -55453.524 | -10184.648 |
| SD3  | -55500.446 | -10184.674 |
| SD4  | -55510.527 | -10114.448 |
| SD5  | -55524.681 | -10099.491 |
| SD6  | -55545.223 | -10086.398 |
| SD7  | -55575.529 | -10060.741 |
| SD8  | -55571.561 | -10018.287 |

中心点座標 (美濃川辺線)

| 測点名          | X座標        | Y座標        |
|--------------|------------|------------|
| AIP.1        | -55475.570 | -10171.527 |
| AIP.2        | -55510.625 | -10111.035 |
| AIP.3        | -55580.171 | -10061.608 |
| AMP.C.1      | -55458.640 | -10188.394 |
| AMP.1        | -55470.828 | -10174.118 |
| ASP.1        | -55474.037 | -10176.284 |
| AMO.1+15.000 | -55480.080 | -10182.238 |
| AMO.2        | -55482.927 | -10198.209 |
| ACS.1        | -55488.208 | -10149.719 |
| ACS.2        | -55493.202 | -10141.101 |
| AMO.3        | -55493.221 | -10141.087 |
| AMO.3+4.000  | -55495.797 | -10126.787 |
| AMO.3+10.000 | -55498.304 | -10123.284 |
| AMO.4        | -55504.307 | -10124.436 |
| AMO.4+12.500 | -55512.257 | -10114.784 |
| ASP.2        | -55512.381 | -10112.548 |
| AMO.5        | -55517.380 | -10108.317 |
| AMO.5+15.000 | -55524.387 | -10099.112 |
| AMO.6        | -55522.238 | -10095.848 |
| ACS.2        | -55529.348 | -10090.305 |
| AMO.6+15.000 | -55544.739 | -10086.789 |
| AMO.7        | -55548.407 | -10084.182 |
| AKA.3-1      | -55548.088 | -10083.693 |
| AMO.7+10.000 | -55554.475 | -10078.278 |
| AMO.8        | -55562.832 | -10071.585 |
| ACS.3-1      | -55567.989 | -10066.455 |
| AMO.9        | -55572.081 | -10064.177 |
| ACS.3-2      | -55573.063 | -10059.205 |
| AMO.10       | -55572.178 | -10034.298 |
| AKA.3-2      | -55568.479 | -10024.657 |
| AMO.10+3.200 | -55568.707 | -10021.564 |

中心点座標 (雄鳥川)

| 測点名          | X座標        | Y座標        | 測点名         | X座標        | Y座標        |
|--------------|------------|------------|-------------|------------|------------|
| WIP.2        | -55473.654 | -10184.913 | MO.4+7.000  | -55523.055 | -10105.694 |
| WIP.1        | -55487.635 | -10170.871 | MO.4+12.500 | -55528.526 | -10106.262 |
| WIP.1        | -55477.248 | -10150.542 | MO.2        | -55532.160 | -10106.639 |
| WIP.2        | -55540.187 | -10157.833 | MO.4+18.000 | -55536.002 | -10106.771 |
| WIP.3        | -55578.255 | -10084.958 | MO.5        | -55539.001 | -10106.740 |
| WIP.3-2.5    | -55458.288 | -10056.845 | MO.2        | -55539.833 | -10106.227 |
| WIP.3        | -55458.442 | -10056.820 | MO.2        | -55547.202 | -10103.445 |
| WIP.2        | -55465.520 | -10056.512 | MO.6        | -55554.324 | -10099.348 |
| WIP.2        | -55473.282 | -10184.546 | MO.7        | -55571.682 | -10089.280 |
| WIP.2        | -55474.489 | -10183.504 | MO.3        | -55574.077 | -10087.932 |
| WIP.2        | -55480.424 | -10187.833 | MO.3        | -55579.116 | -10084.674 |
| WIP.1        | -55488.625 | -10175.307 | MO.3        | -55582.719 | -10080.774 |
| WIP.1        | -55491.629 | -10176.881 | MO.8        | -55587.434 | -10077.219 |
| WIP.1        | -55494.794 | -10170.108 |             |            |            |
| WIP.1        | -55494.878 | -10182.359 |             |            |            |
| WIP.0        | -55494.440 | -10181.826 |             |            |            |
| WIP.0+2.000  | -55493.894 | -10181.802 |             |            |            |
| WIP.0+7.000  | -55492.529 | -10184.782 |             |            |            |
| WIP.0+12.000 | -55491.164 | -10184.982 |             |            |            |
| WIP.0+18.000 | -55489.253 | -10183.248 |             |            |            |
| MO.1         | -55488.980 | -10182.286 |             |            |            |
| MO.1+4.500   | -55487.752 | -10187.857 |             |            |            |
| MO.1+10.000  | -55486.250 | -10182.686 |             |            |            |
| MO.1         | -55486.113 | -10182.182 |             |            |            |
| MO.2         | -55485.541 | -10182.778 |             |            |            |
| MO.1         | -55484.984 | -10184.984 |             |            |            |
| MO.3         | -55486.802 | -10186.538 |             |            |            |
| MO.1         | -55489.547 | -10184.283 |             |            |            |
| MO.3+14.000  | -55510.125 | -10184.353 |             |            |            |
| MO.4         | -55516.083 | -10184.972 |             |            |            |
| MO.4+4.000   | -55520.071 | -10185.385 |             |            |            |



- 【凡例】
- 対象 転石番号
  - 対象外 転石番号
  - ◇ 小割除去

|         |             |      |     |
|---------|-------------|------|-----|
| 業務名/工事名 | 路線-河川名等     |      |     |
| 路線-河川名等 | 主要地方道 美濃川辺線 |      |     |
| 施工箇所名   | 加茂郡川辺町 境内   |      |     |
| 図面の種類   | 計画平面図       |      |     |
| 縮尺      | S=1:1000    | 図面番号 | 業之内 |
| 会社名     |             |      |     |
| 事務所名    | 岐阜県可茂土木事務所  |      |     |