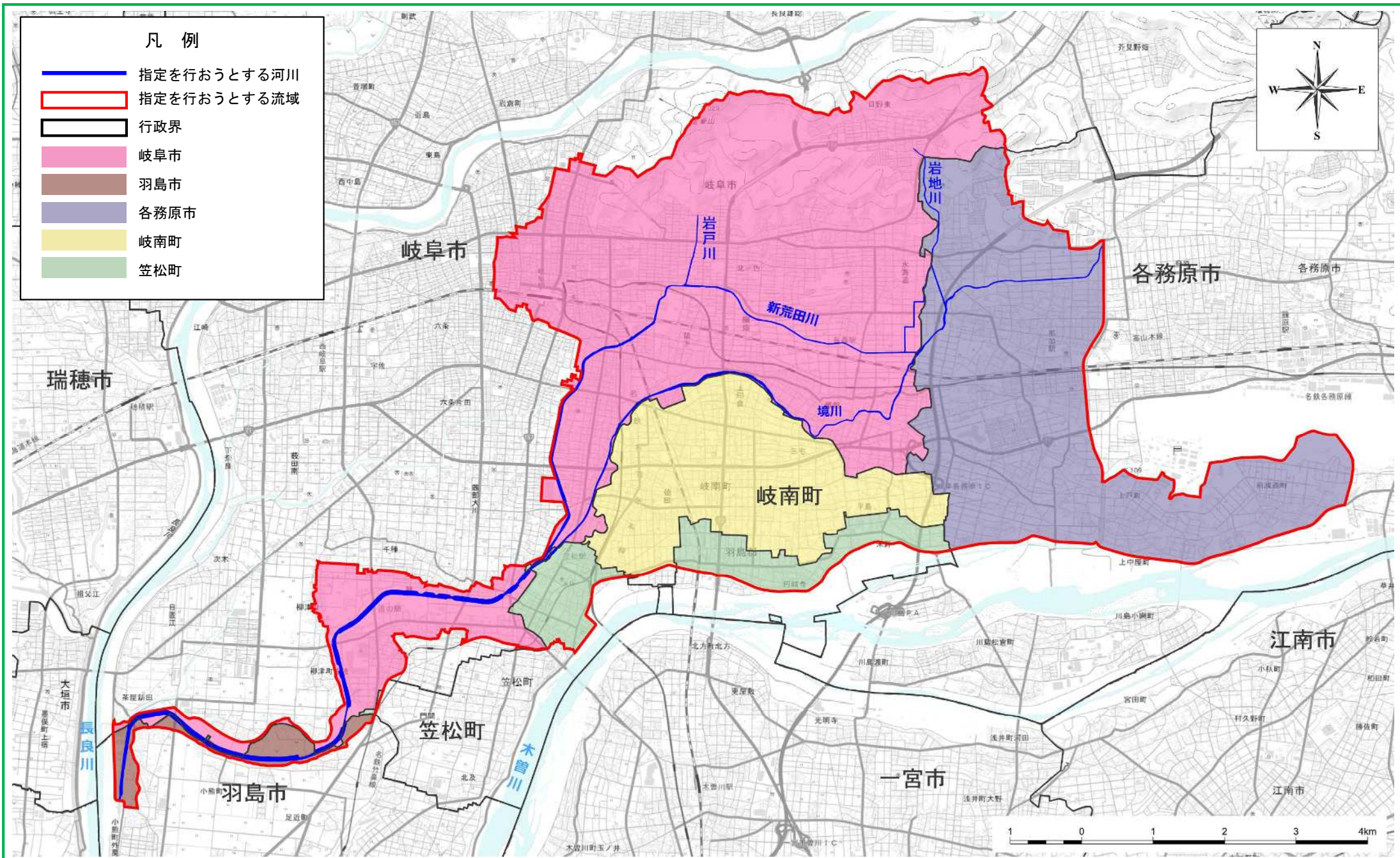
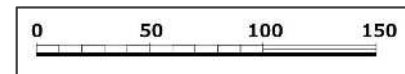

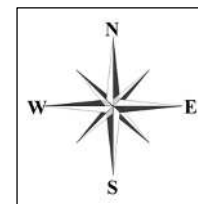
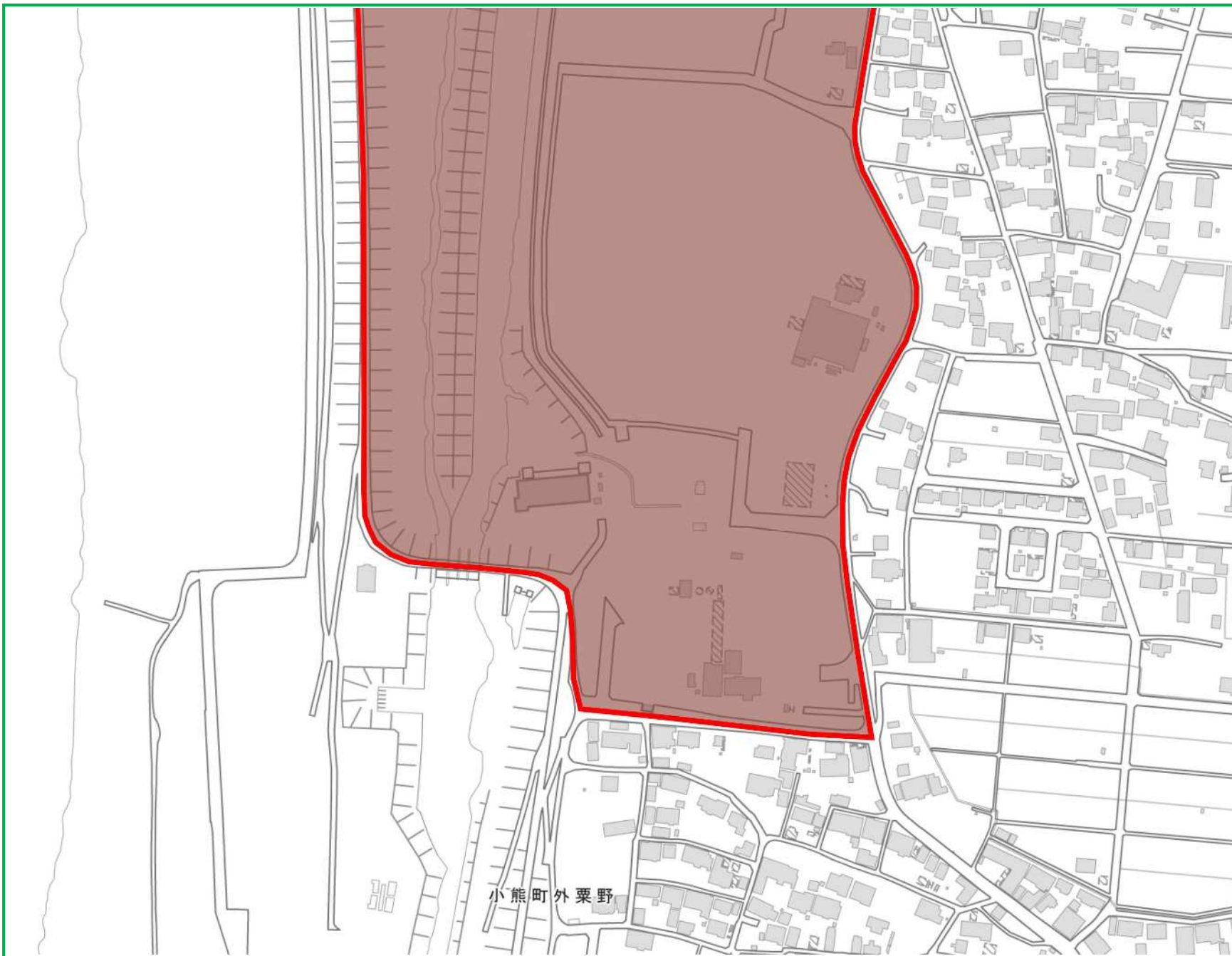


# 特定都市河川流域（境川流域）



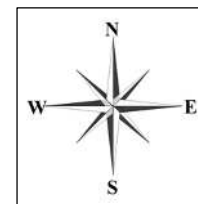
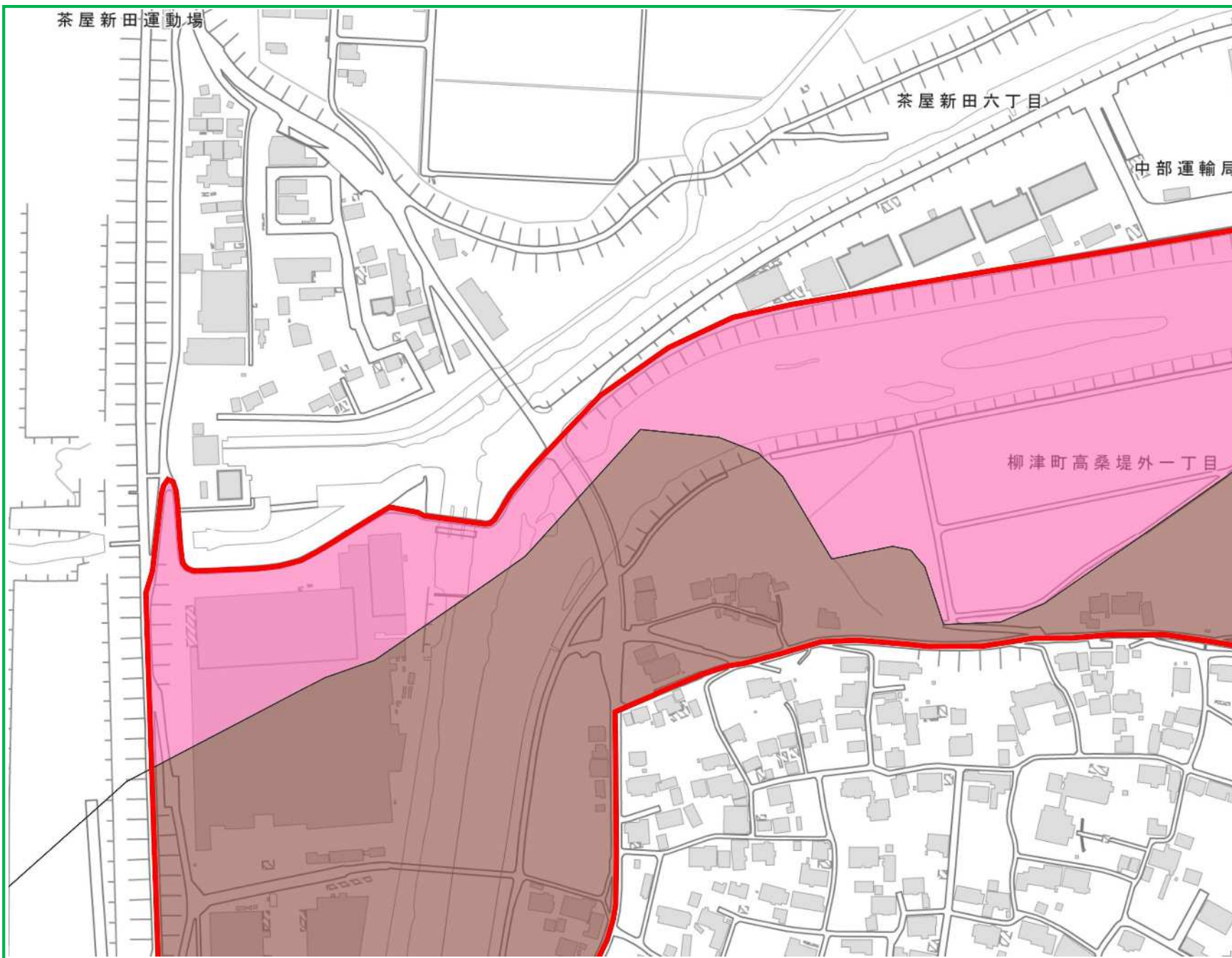


# 特定都市河川流域の詳細（境川流域） 1






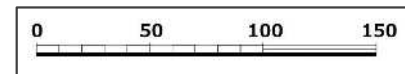
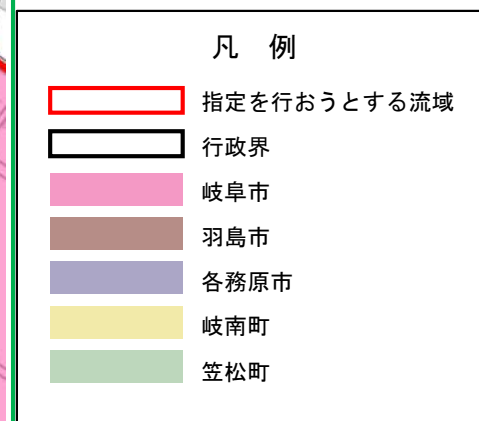
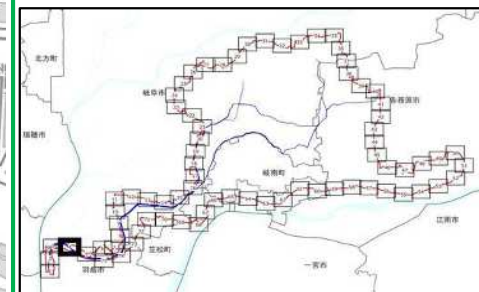
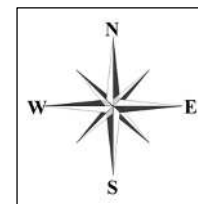
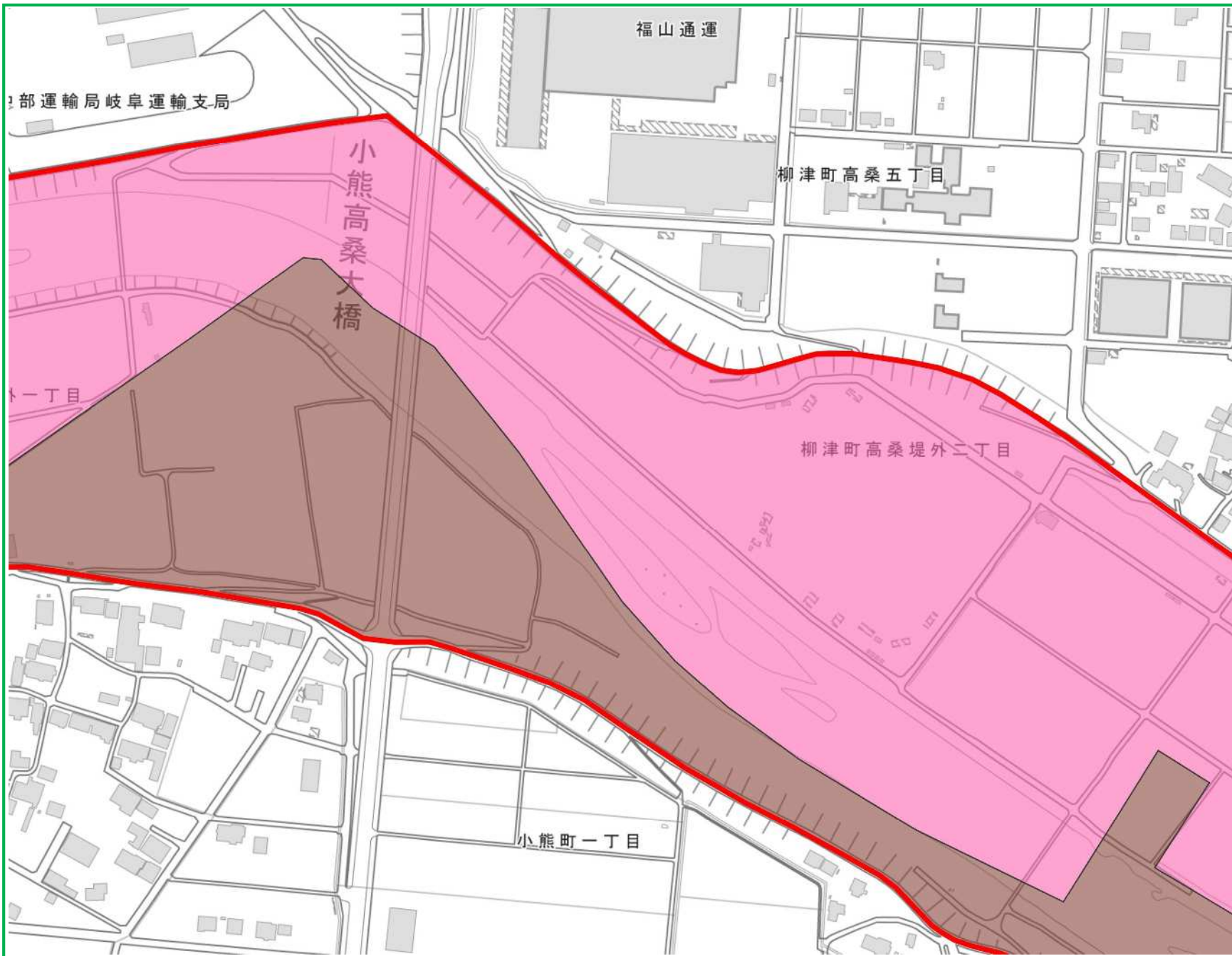
# 特定都市河川流域の詳細（境川流域） 3



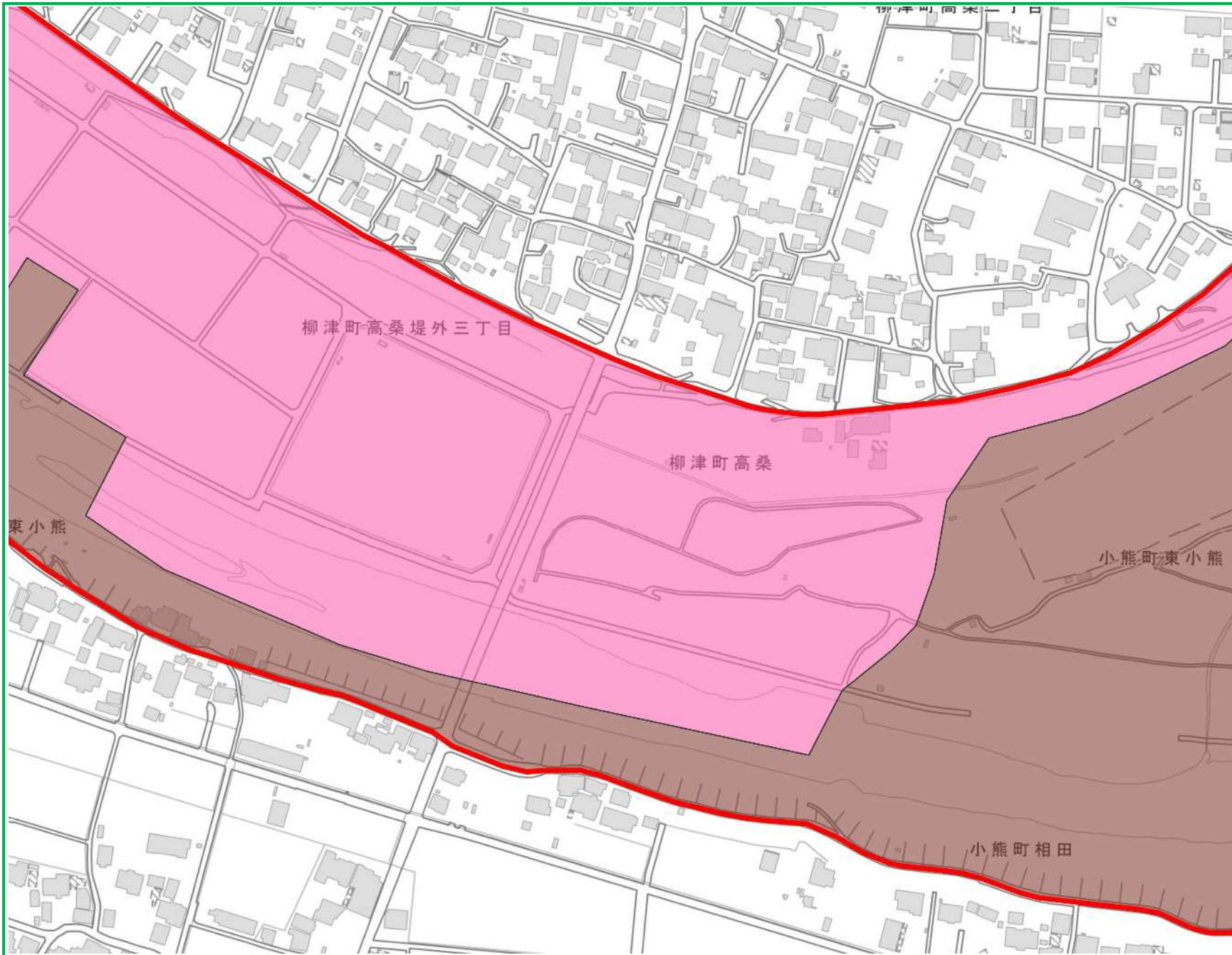
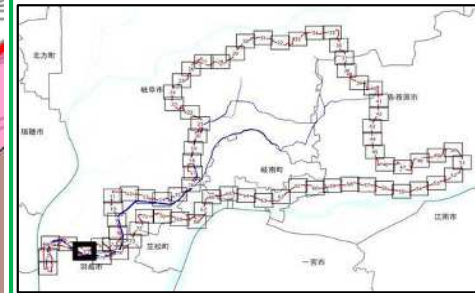
凡 例	
	指定を行おうとする流域
	行政界
	岐阜市
	羽島市
	各務原市
	岐南町
	笠松町



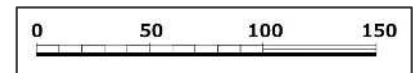
# 特定都市河川流域の詳細（境川流域） 4



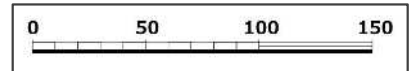
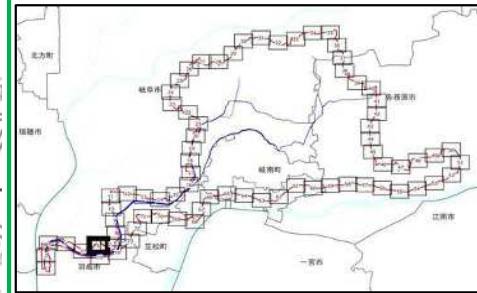
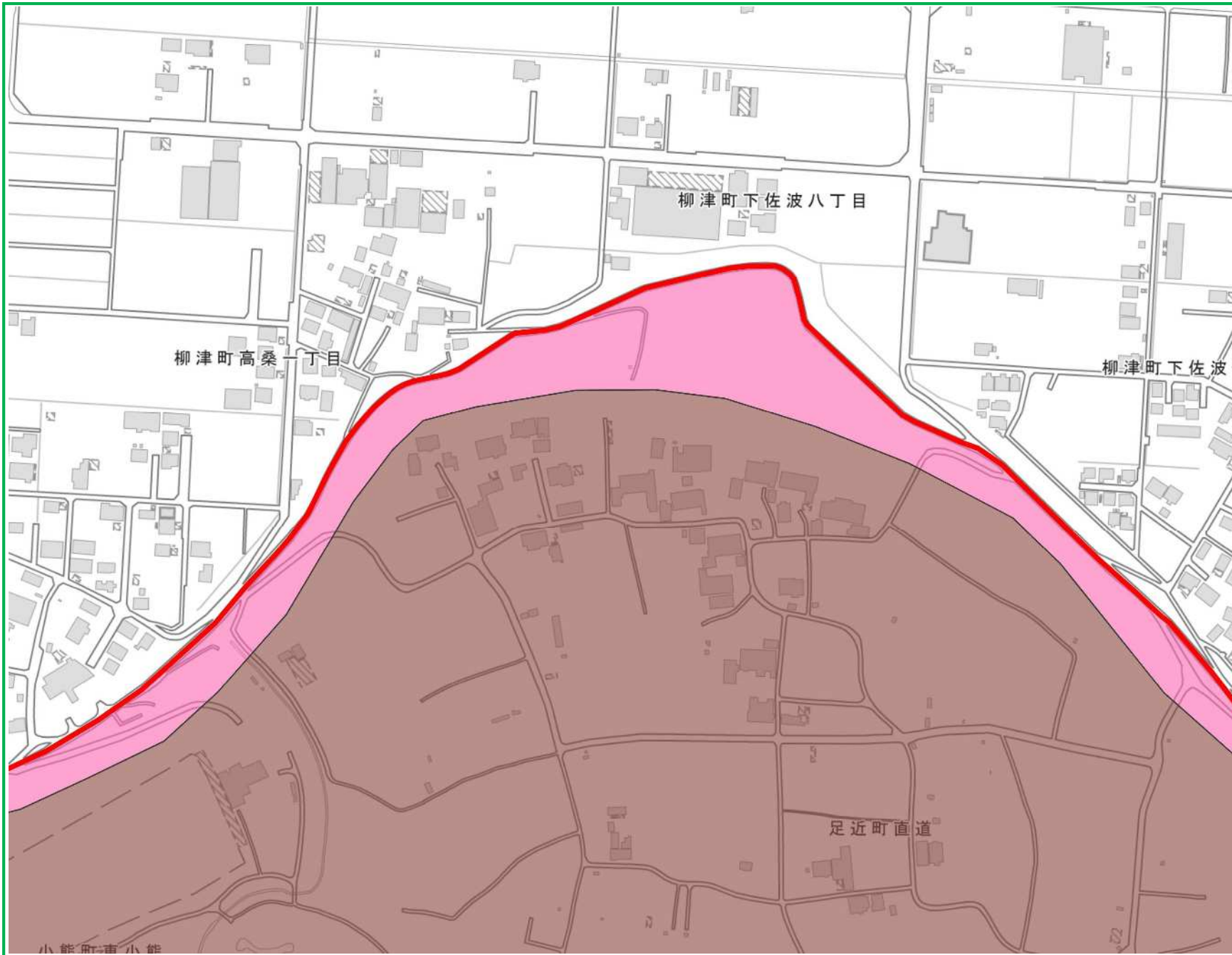
# 特定都市河川流域の詳細（境川流域） 5



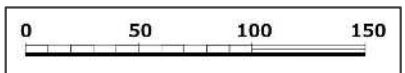

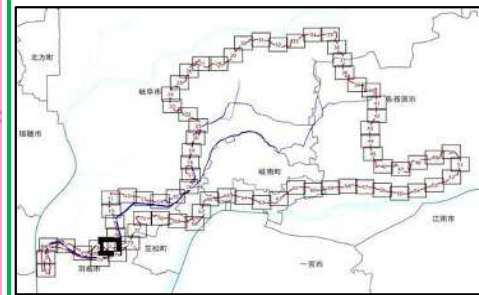
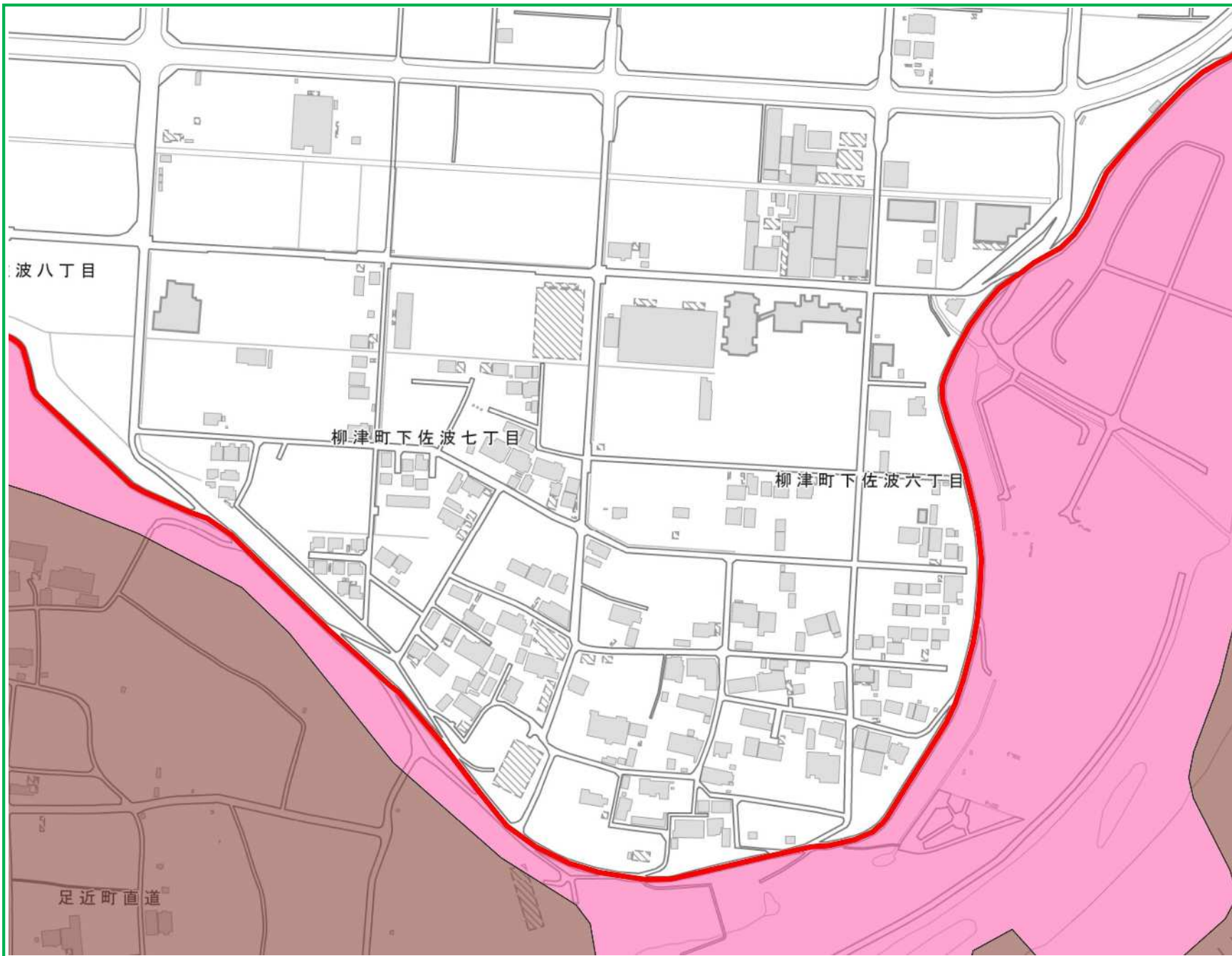
凡 例	
	指定を行おうとする流域
	行政界
	岐阜市
	羽島市
	各務原市
	岐南町
	笠松町




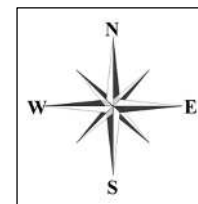
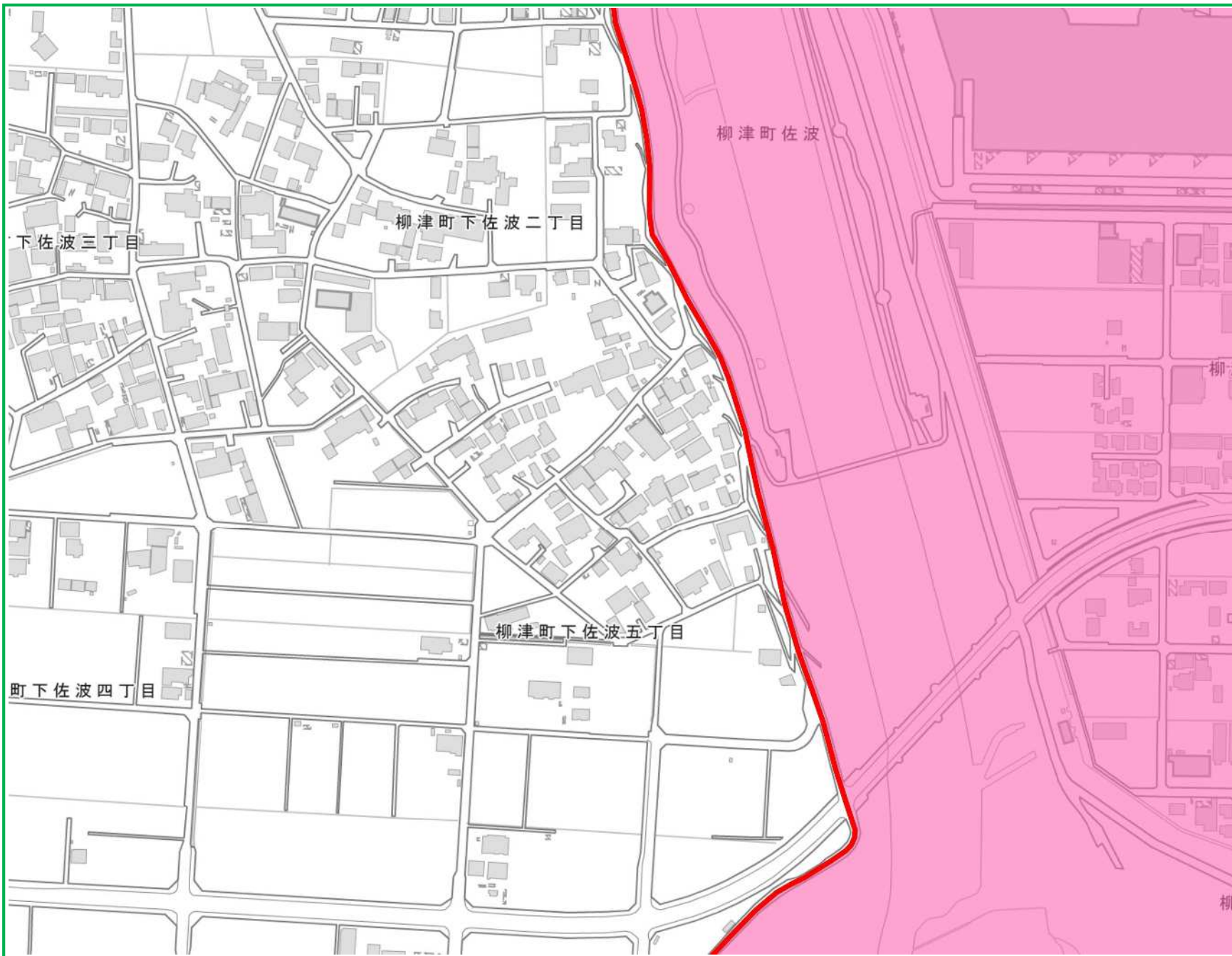
# 特定都市河川流域の詳細（境川流域） 6



# 特定都市河川流域の詳細（境川流域） 7

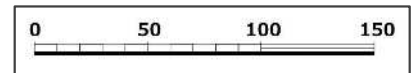

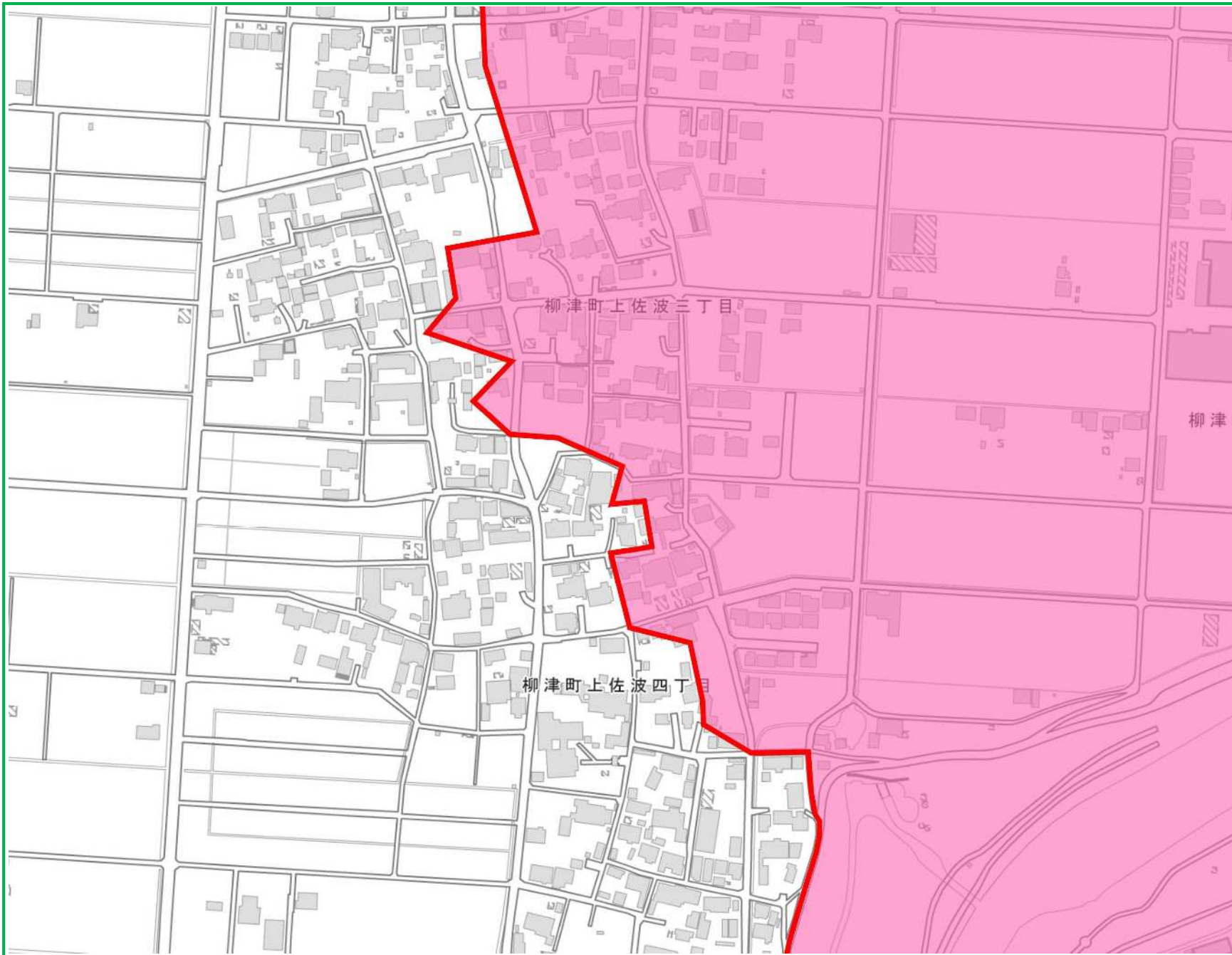
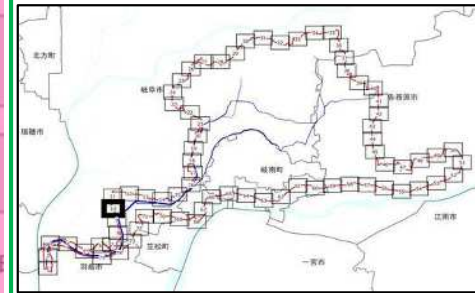



# 特定都市河川流域の詳細（境川流域） 8

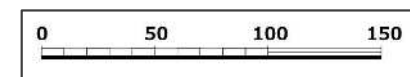

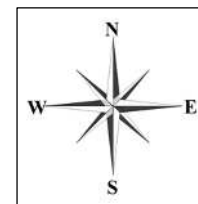
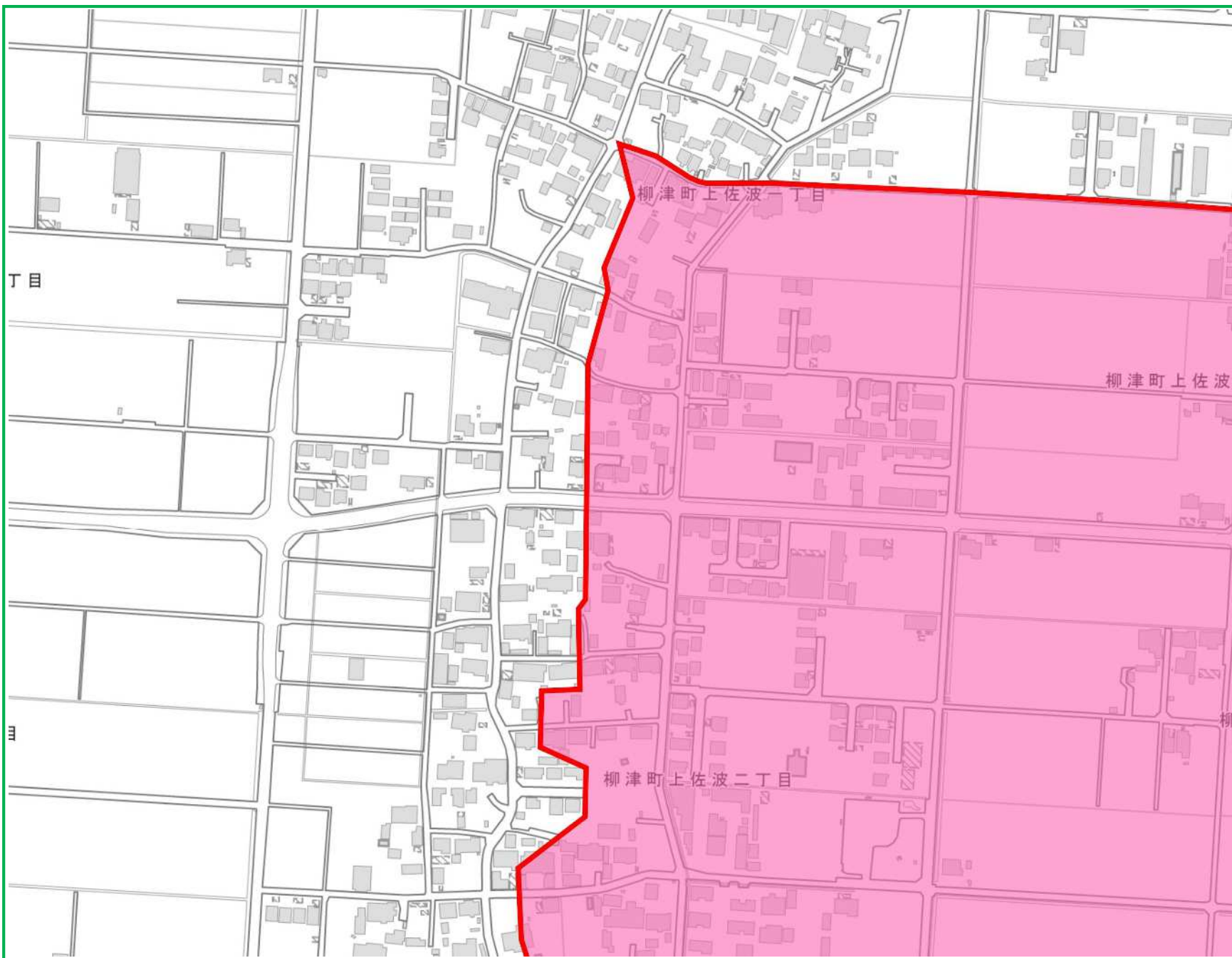




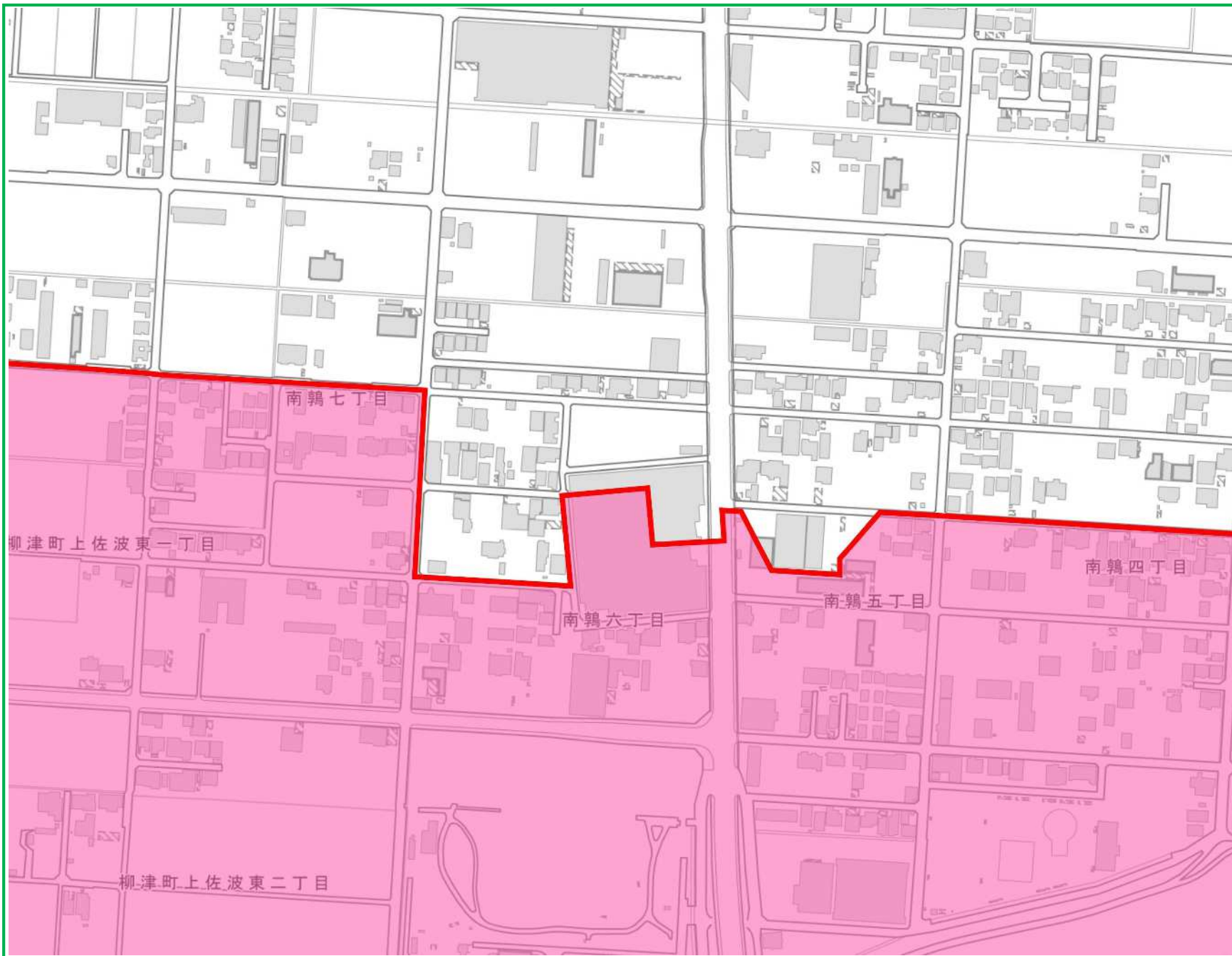
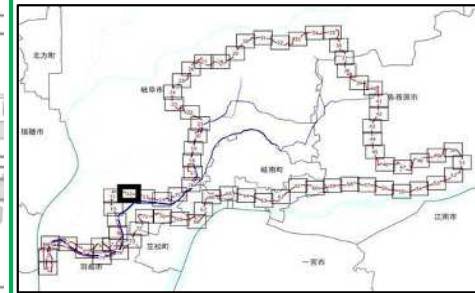
# 特定都市河川流域の詳細（境川流域） 10



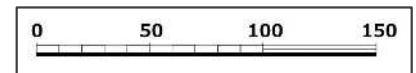
# 特定都市河川流域の詳細（境川流域） 11



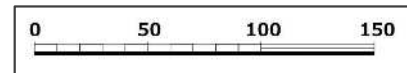

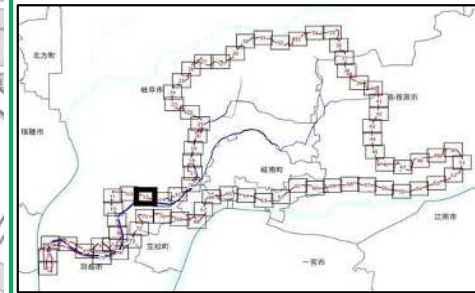
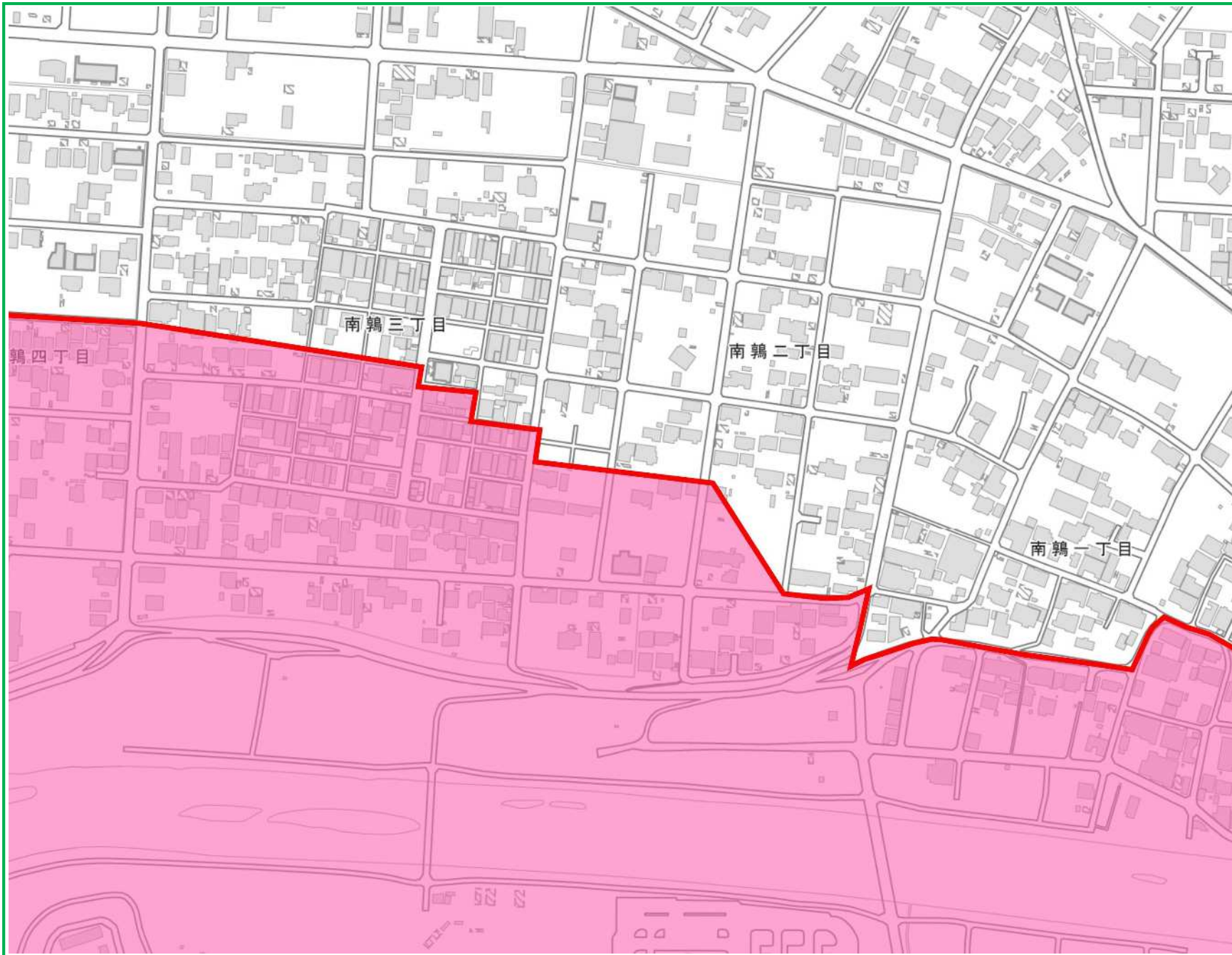
# 特定都市河川流域の詳細（境川流域） 12




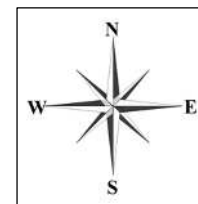
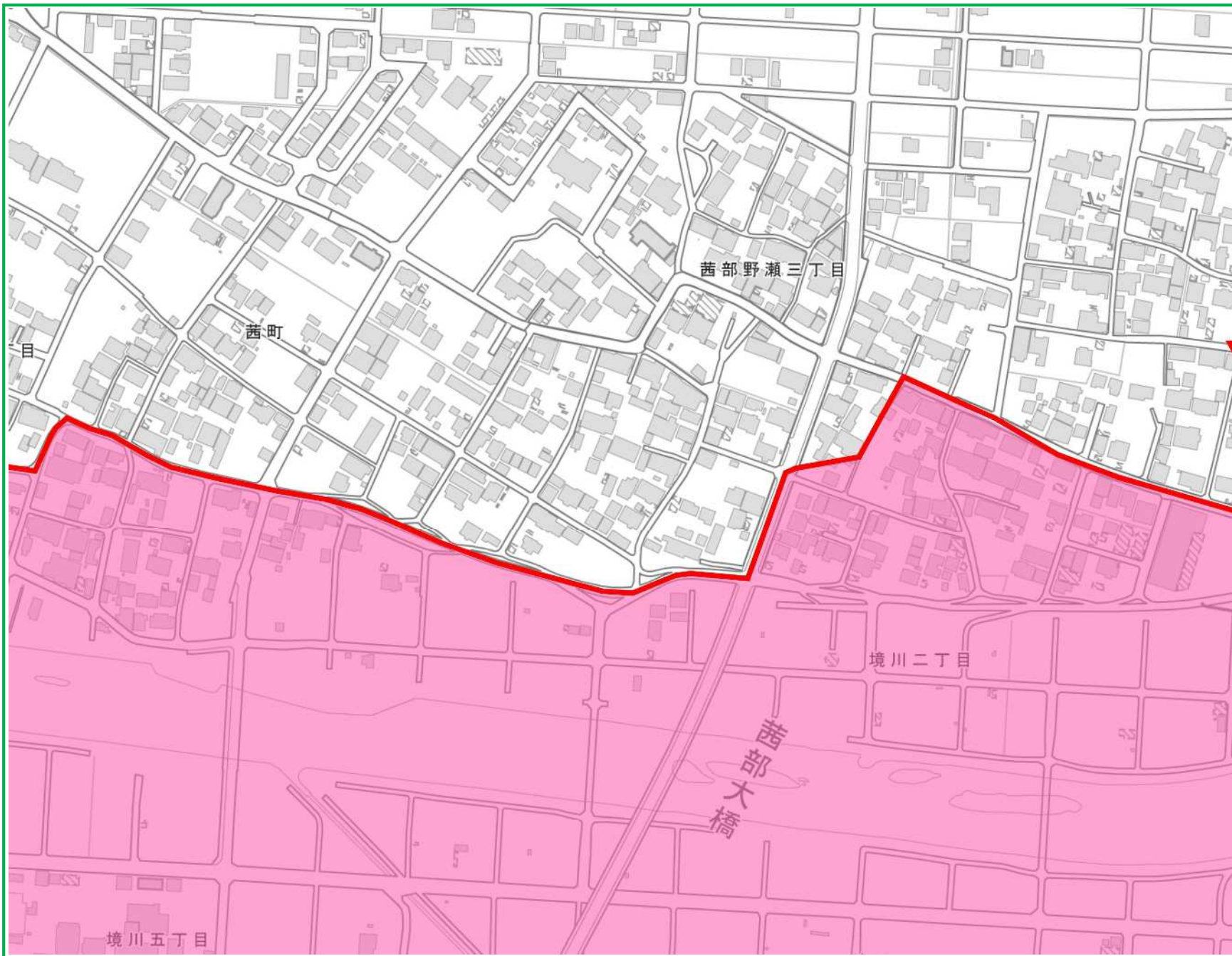
凡 例	
	指定を行おうとする流域
	行政界
	岐阜市
	羽島市
	各務原市
	岐阜南町
	笠松町



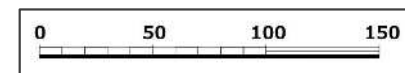

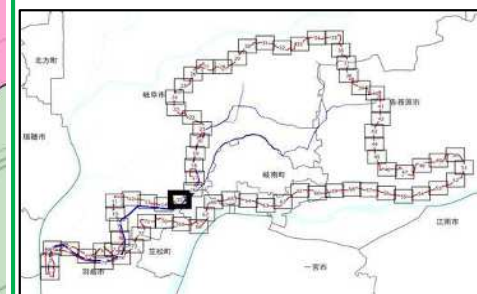
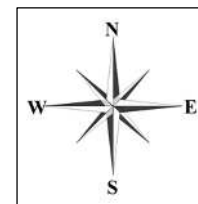
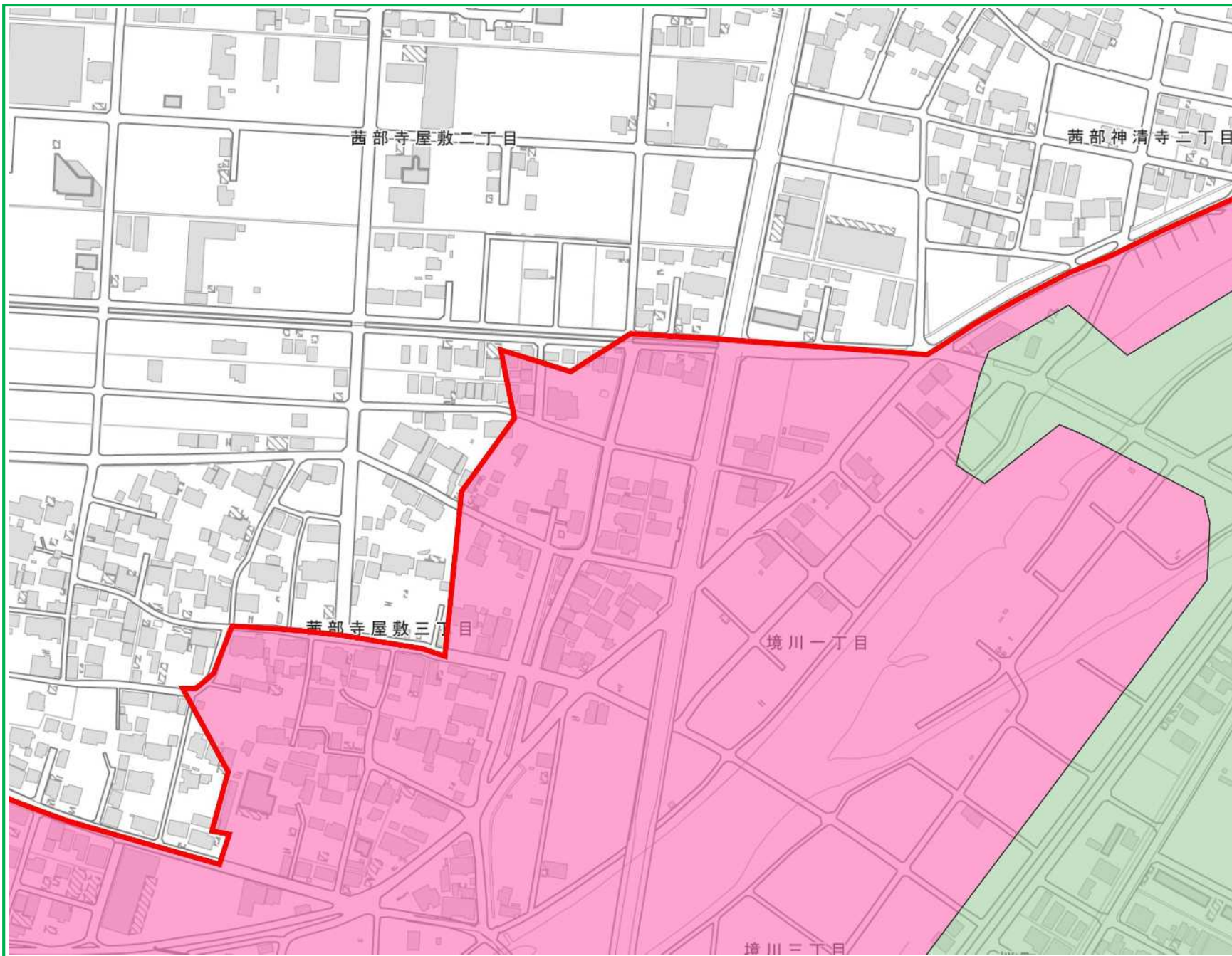
# 特定都市河川流域の詳細（境川流域） 13



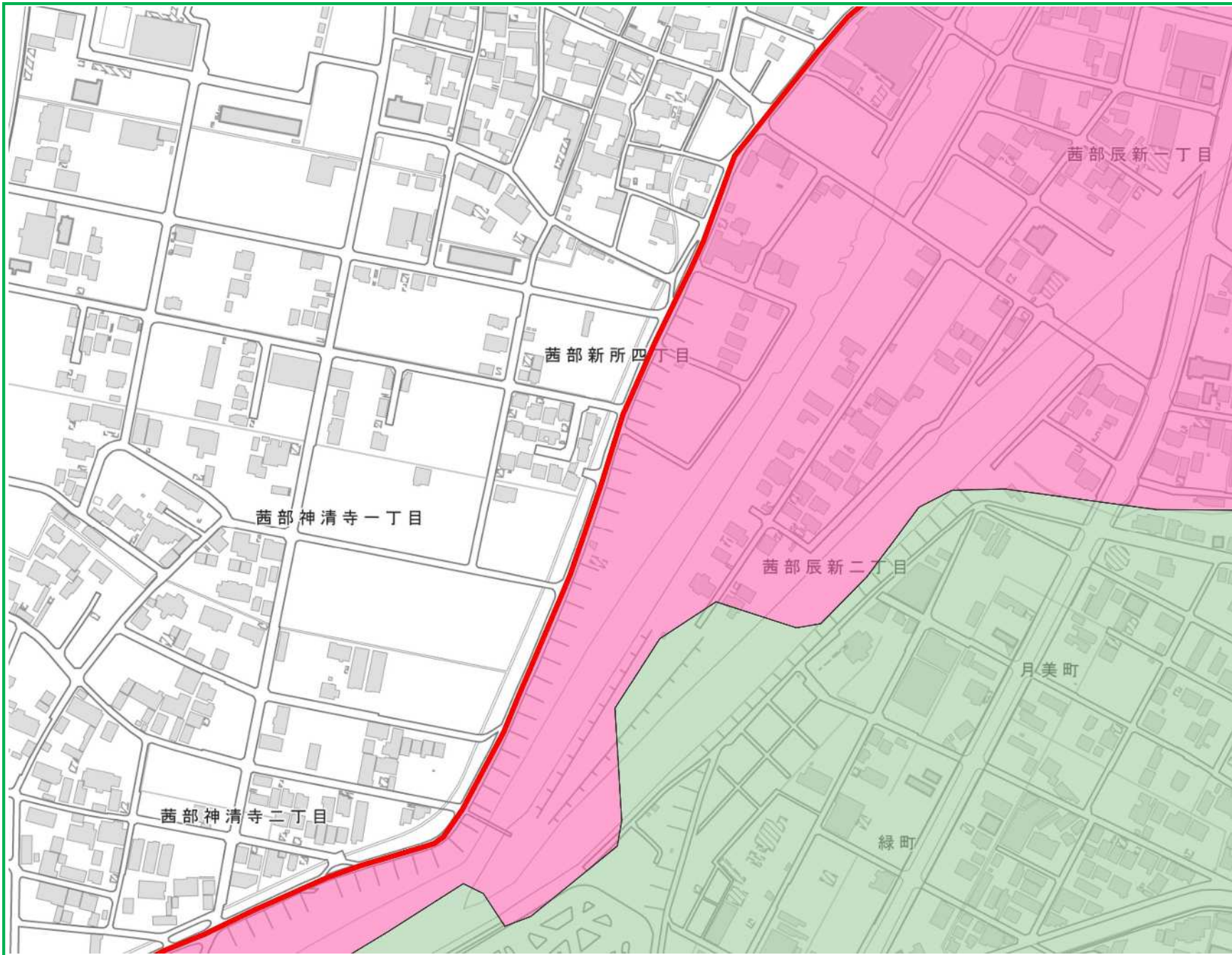
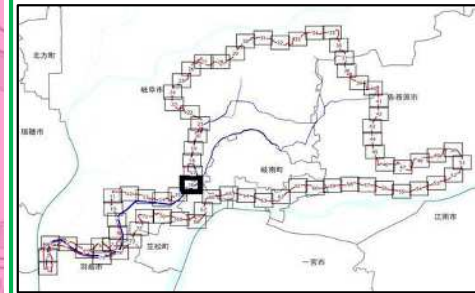
# 特定都市河川流域の詳細（境川流域） 14



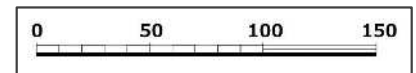
# 特定都市河川流域の詳細（境川流域） 15



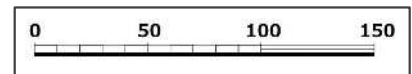

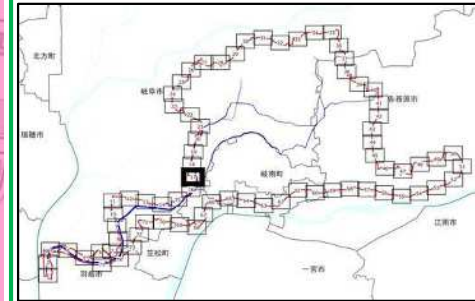
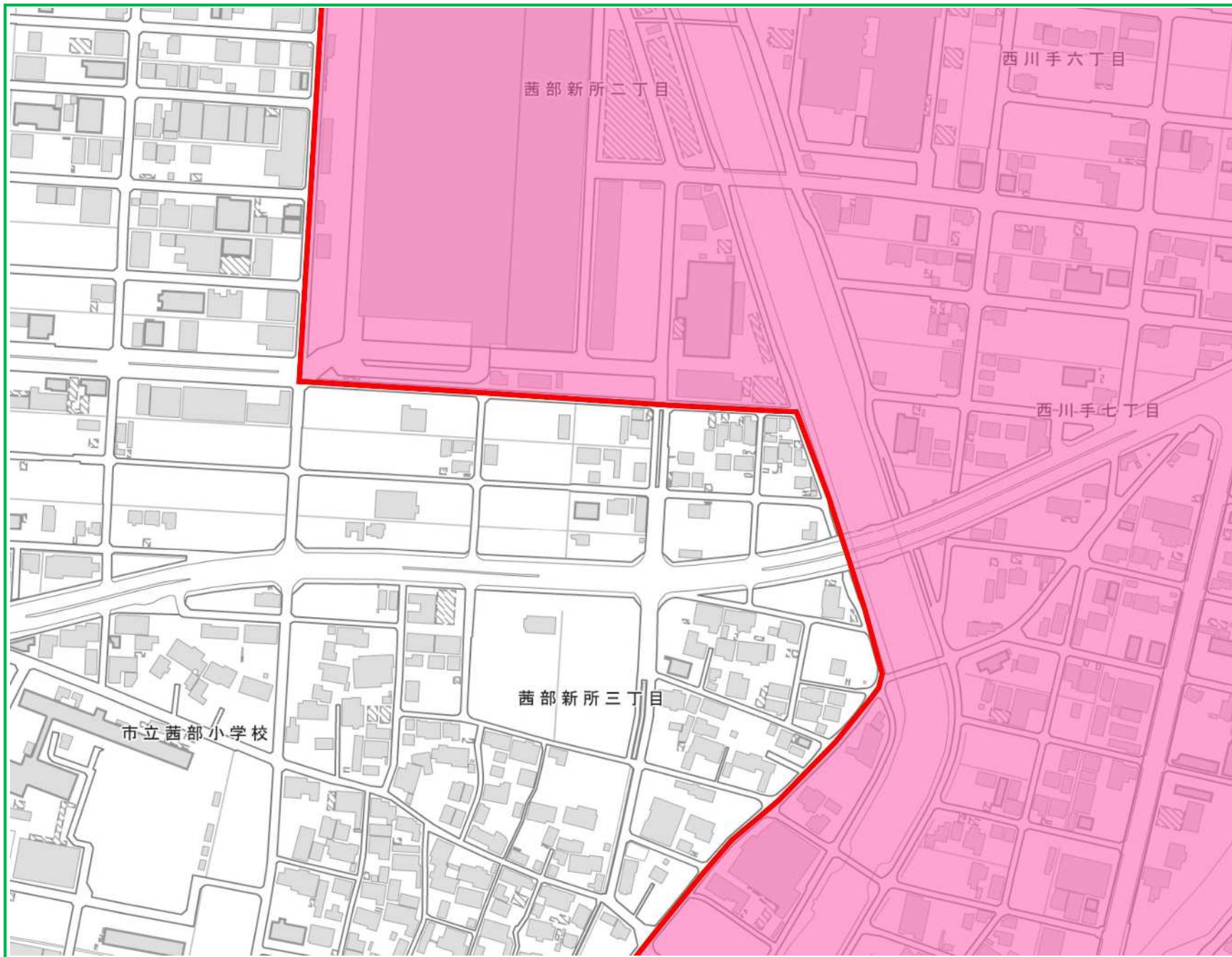
# 特定都市河川流域の詳細（境川流域） 16



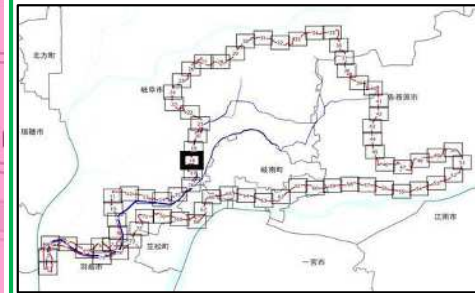
凡 例	
	指定を行おうとする流域
	行政界
	岐阜市
	津島市
	各務原市
	岐阜南町
	笠松町








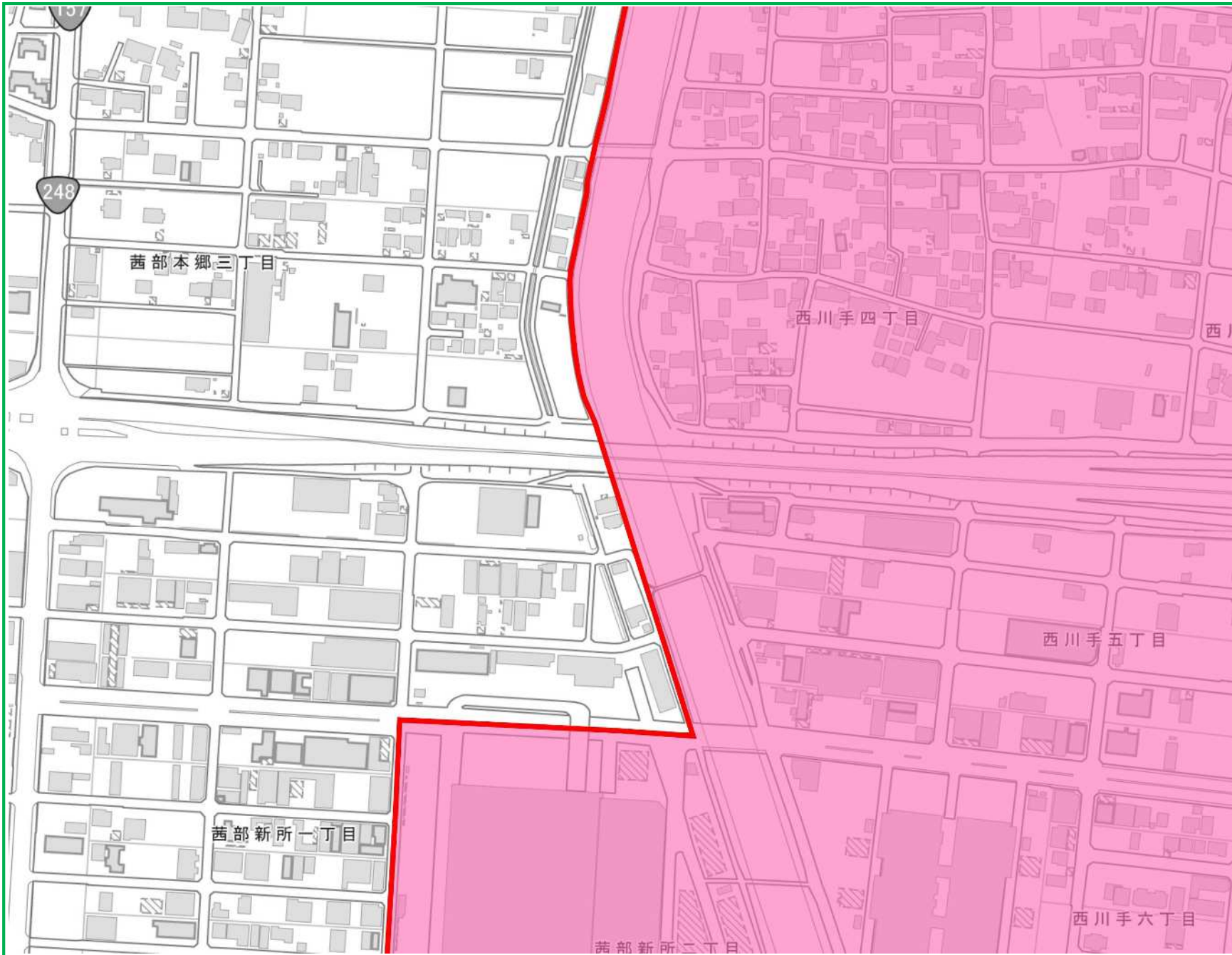
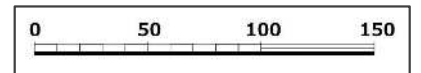
# 特定都市河川流域の詳細（境川流域） 17





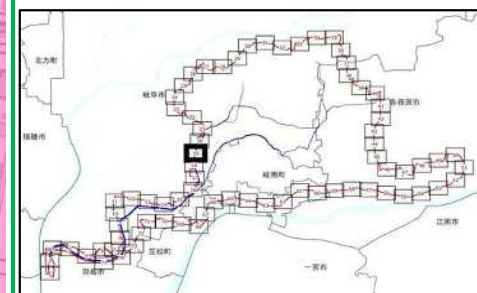
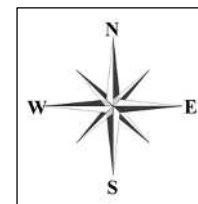
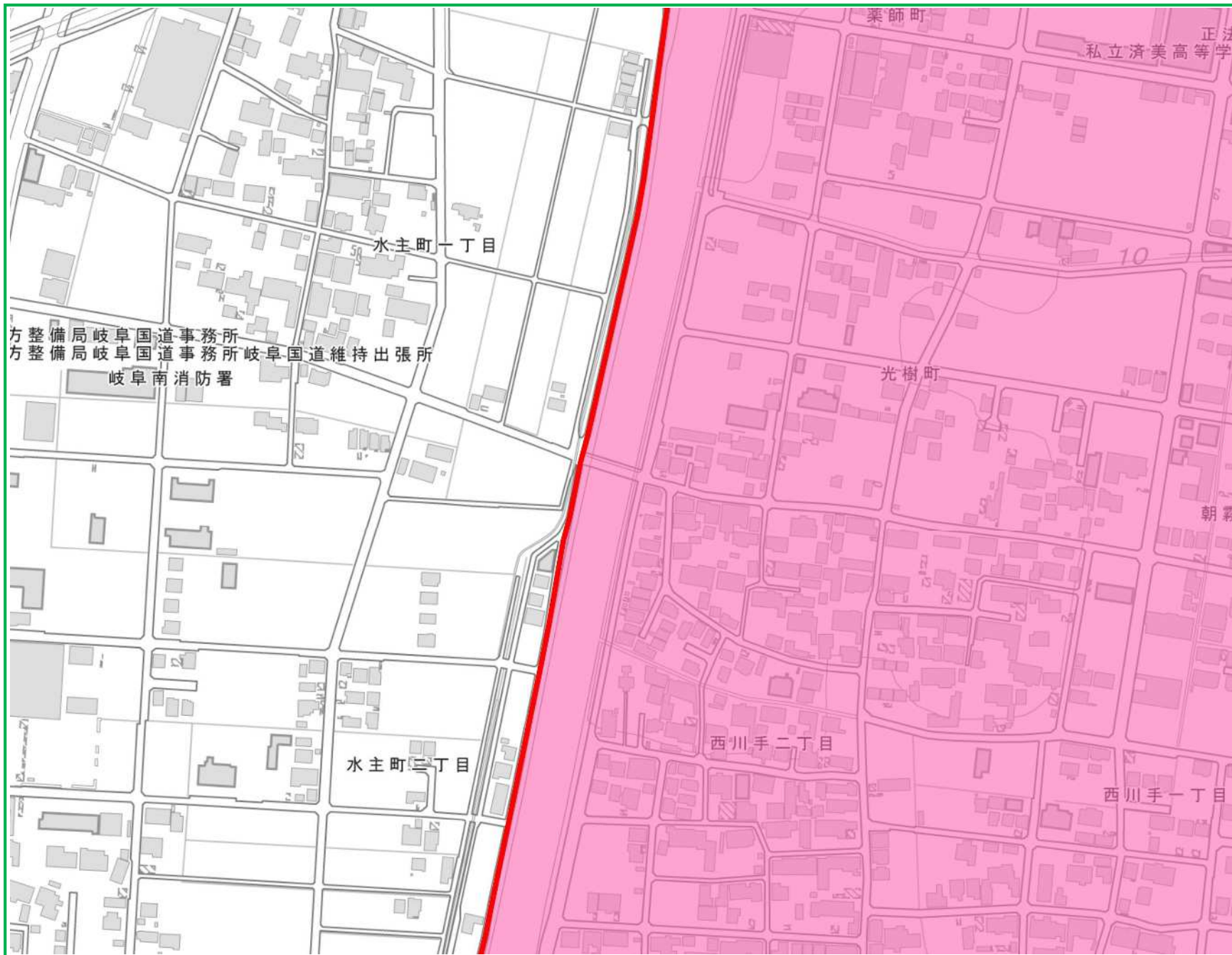
# 特定都市河川流域の詳細（境川流域） 18



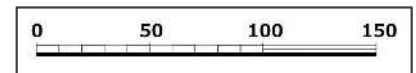

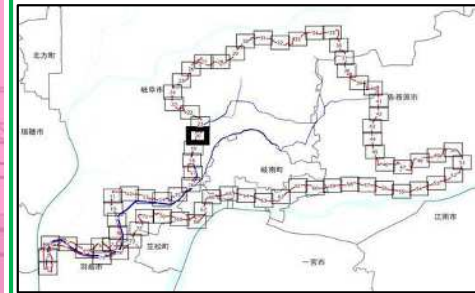

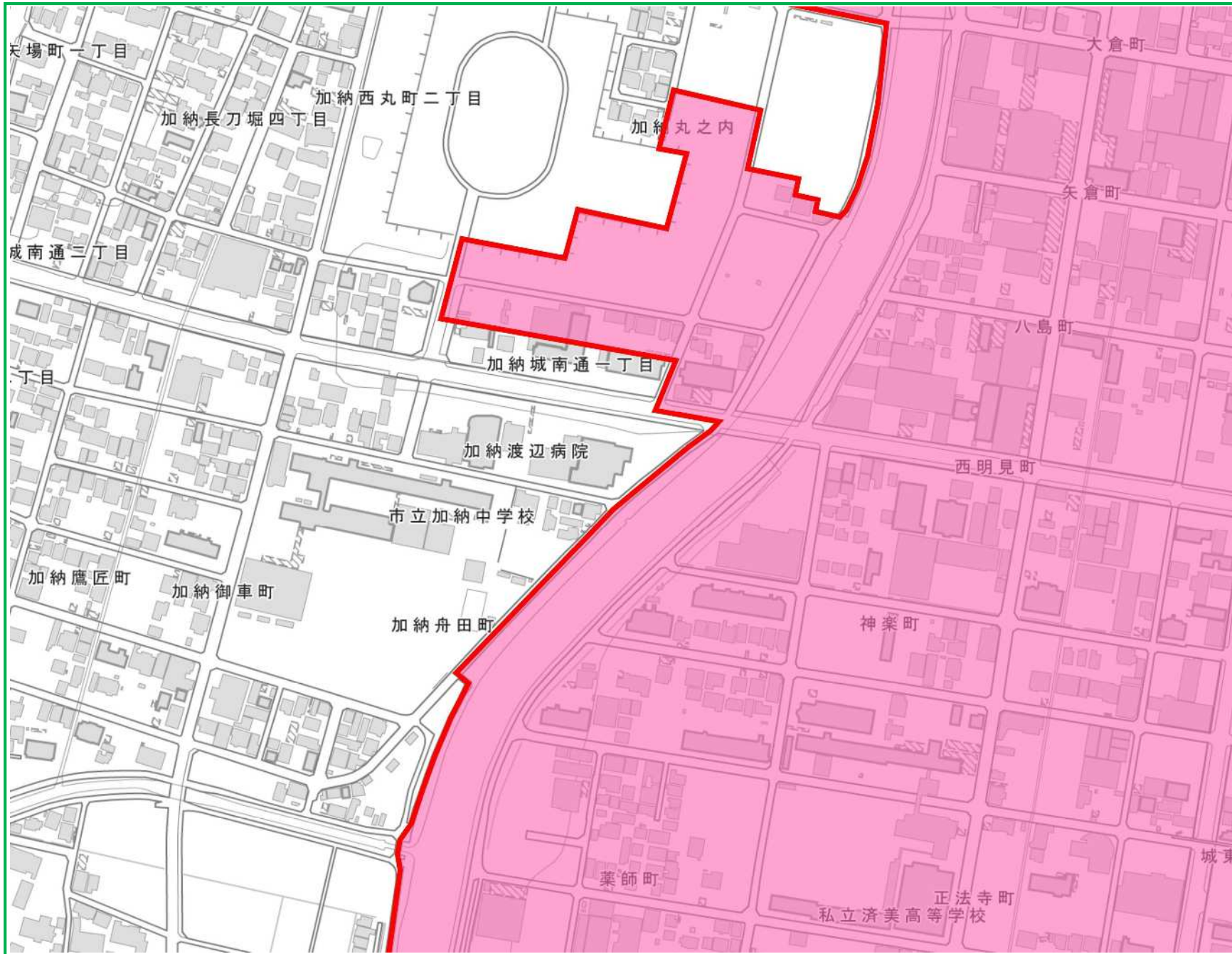
- 凡 例
-  指定を行おうとする流域
  -  行政界
  -  岐阜市
  -  羽島市
  -  各務原市
  -  岐南町
  -  笠松町



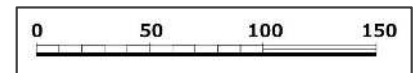
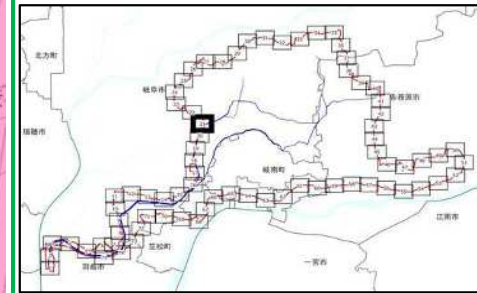
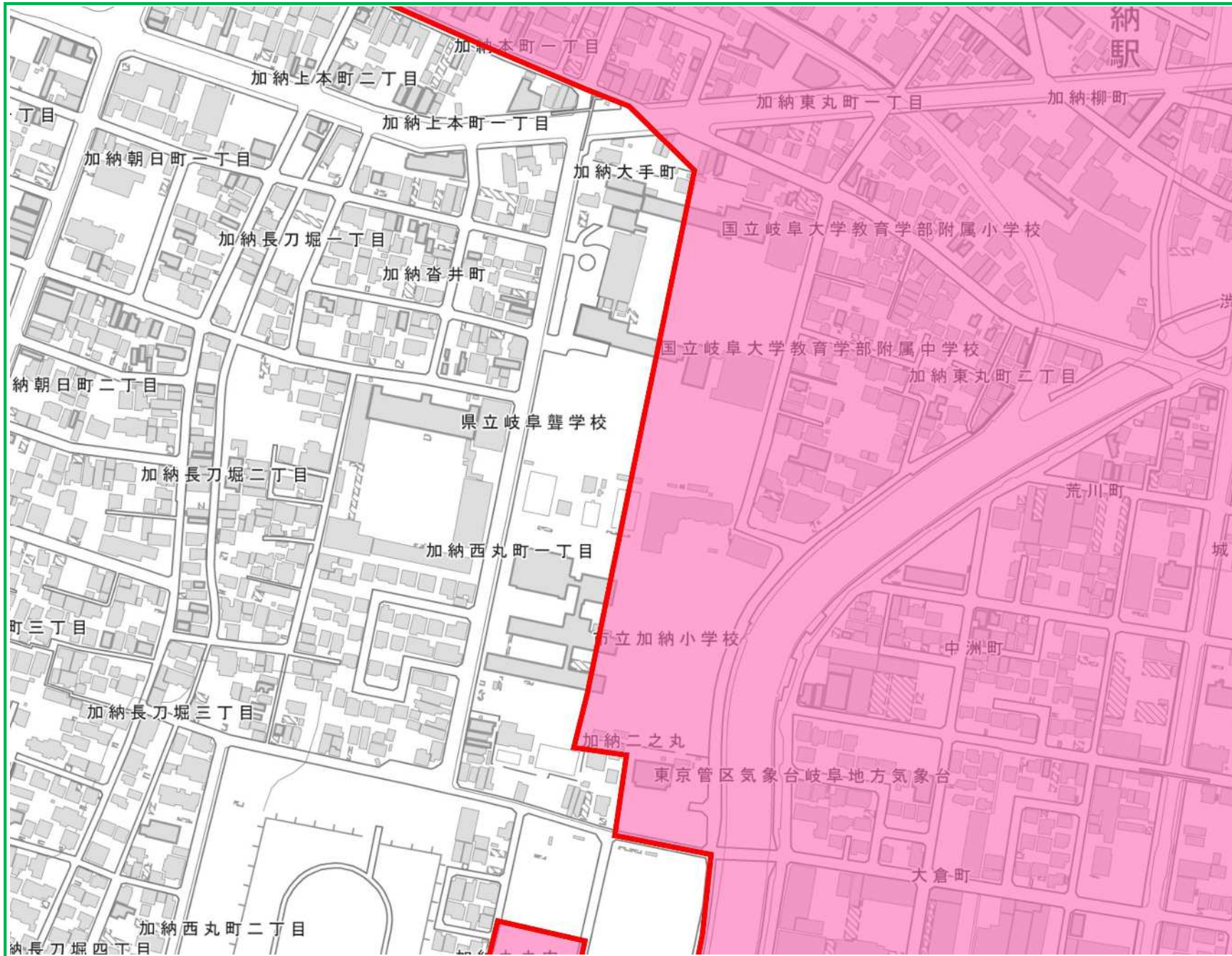
# 特定都市河川流域の詳細（境川流域） 19



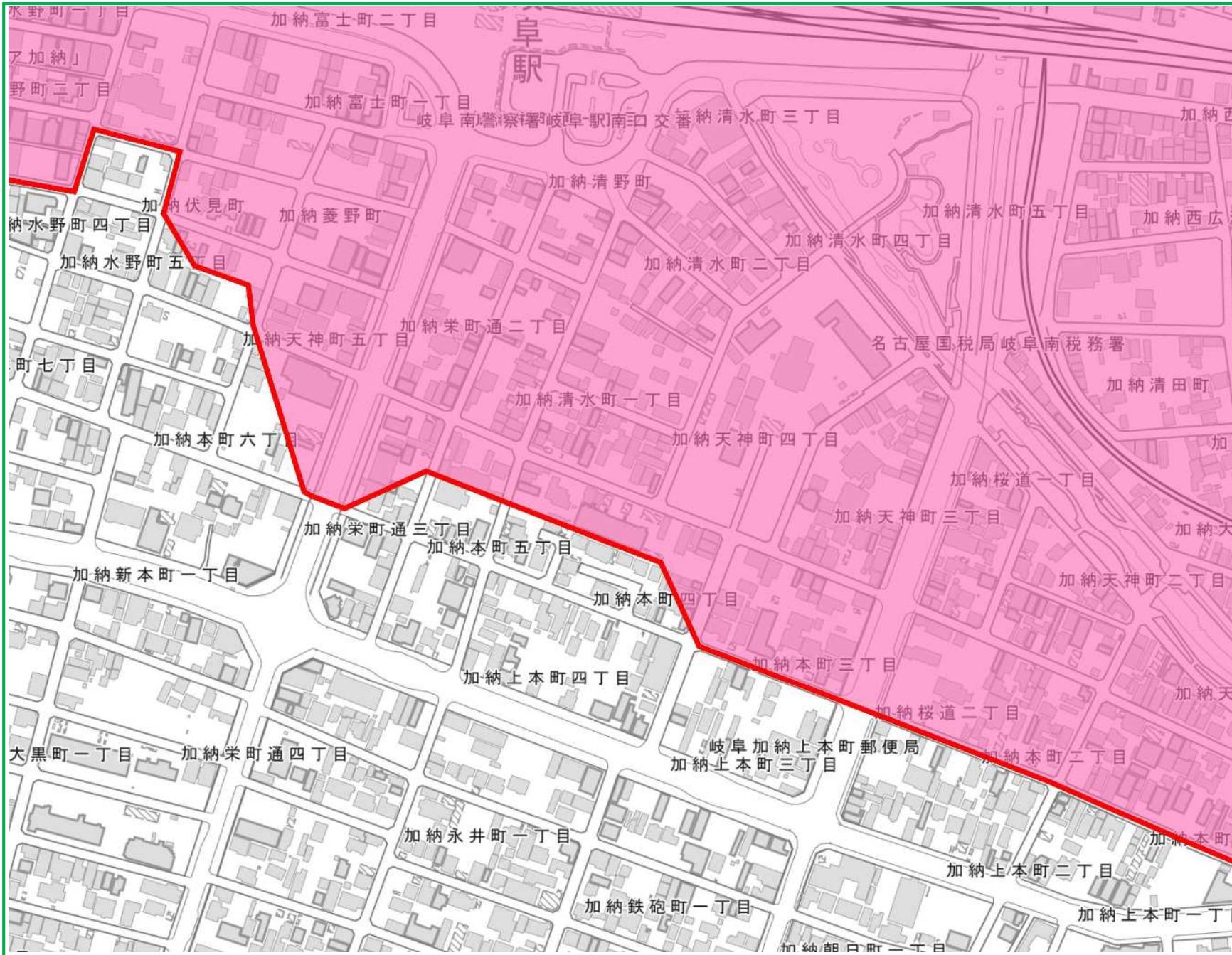
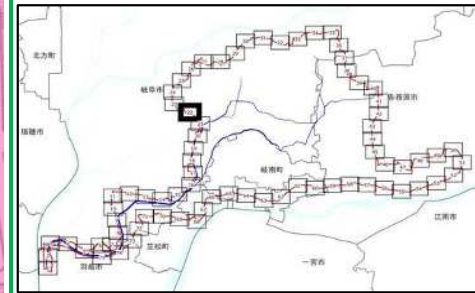

# 特定都市河川流域の詳細（境川流域） 20



# 特定都市河川流域の詳細（境川流域） 21

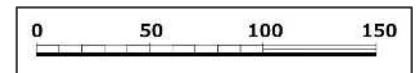


# 特定都市河川流域の詳細（境川流域） 22

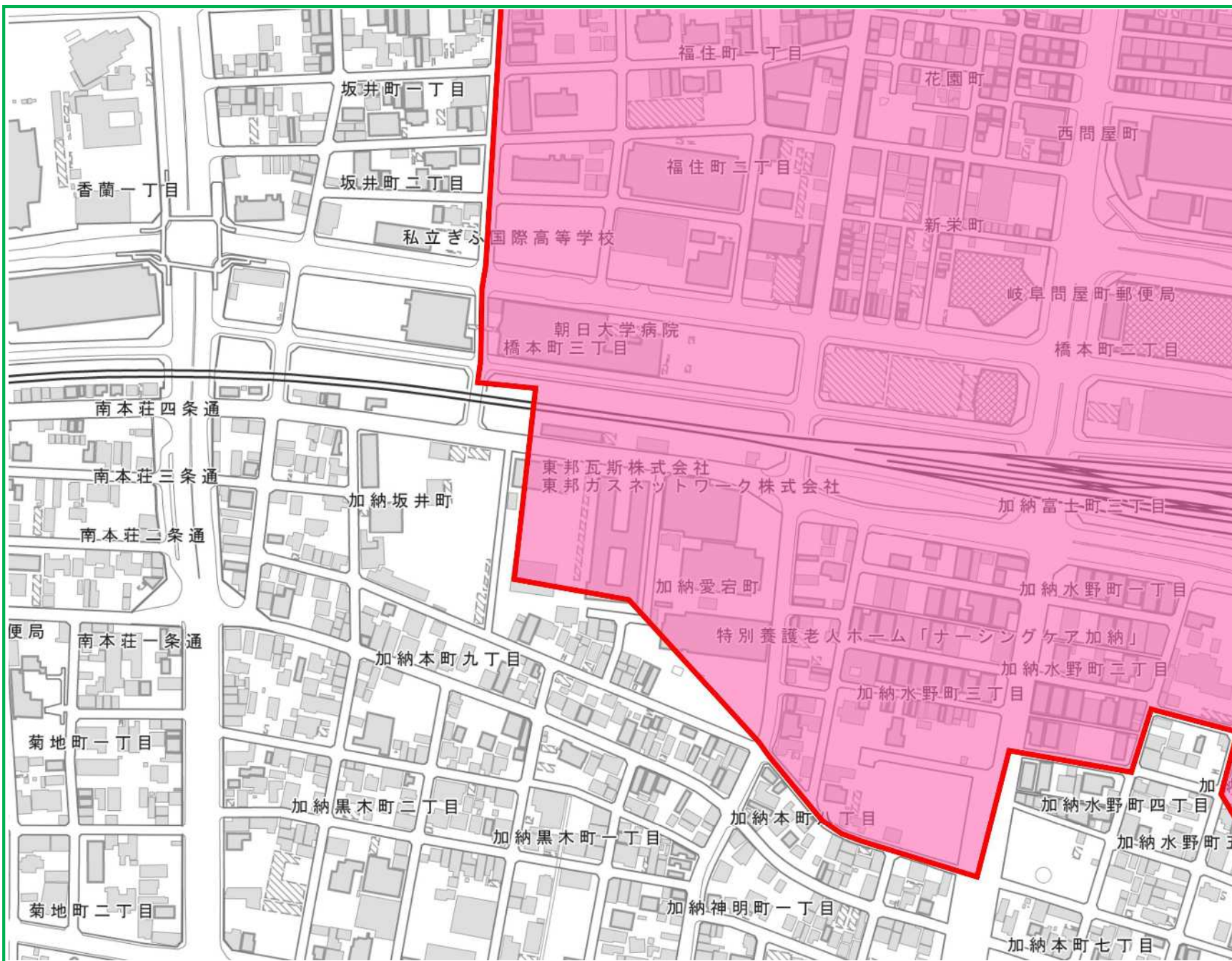
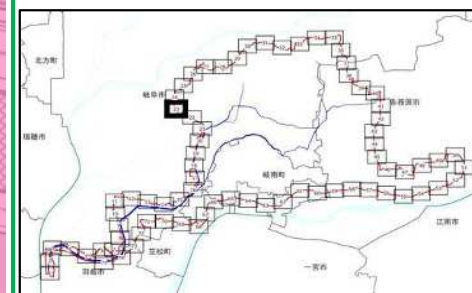
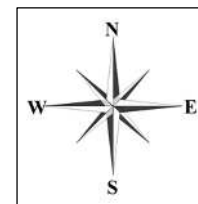


凡例








	指定を行おうとする流域
	行政界
	岐阜市
	羽島市
	各務原市
	岐南町
	笠松町




# 特定都市河川流域の詳細（境川流域） 23

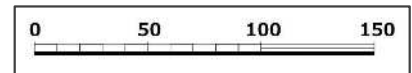

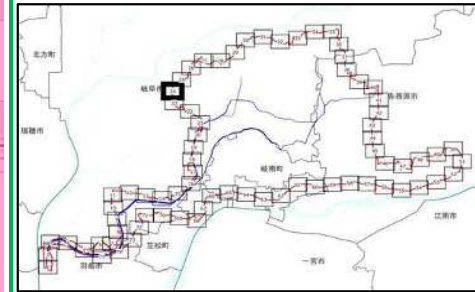
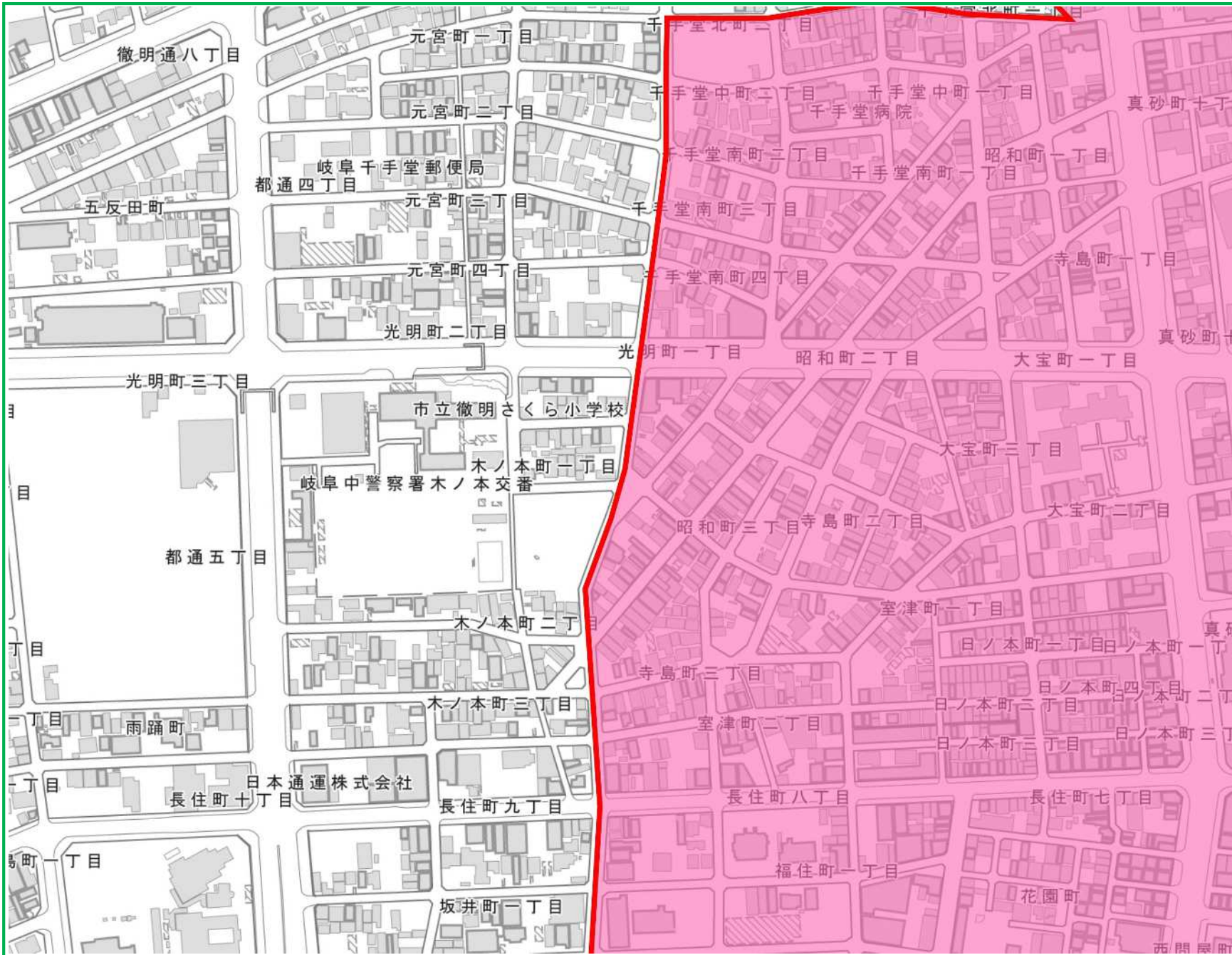


凡例

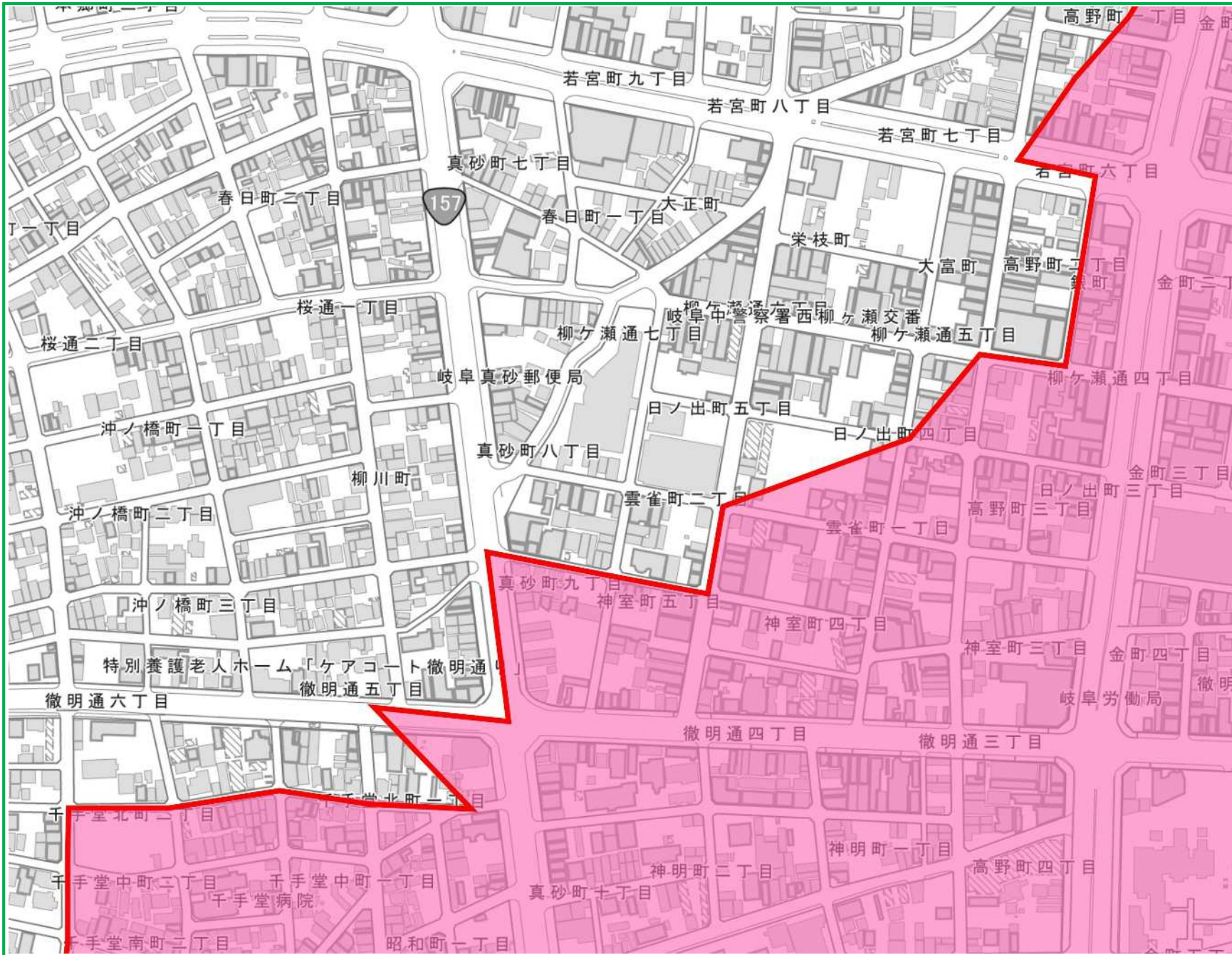
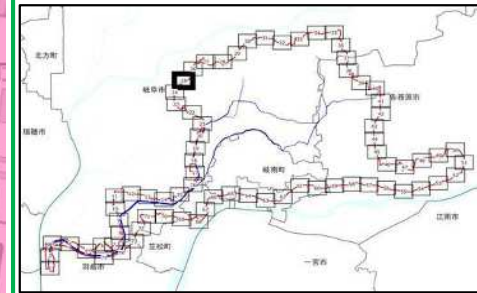

	指定を行おうとする流域
	行政界
	岐阜市
	羽島市
	各務原市
	岐南町
	笠松町



# 特定都市河川流域の詳細（境川流域） 24

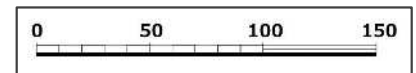


# 特定都市河川流域の詳細（境川流域） 25

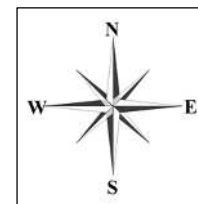
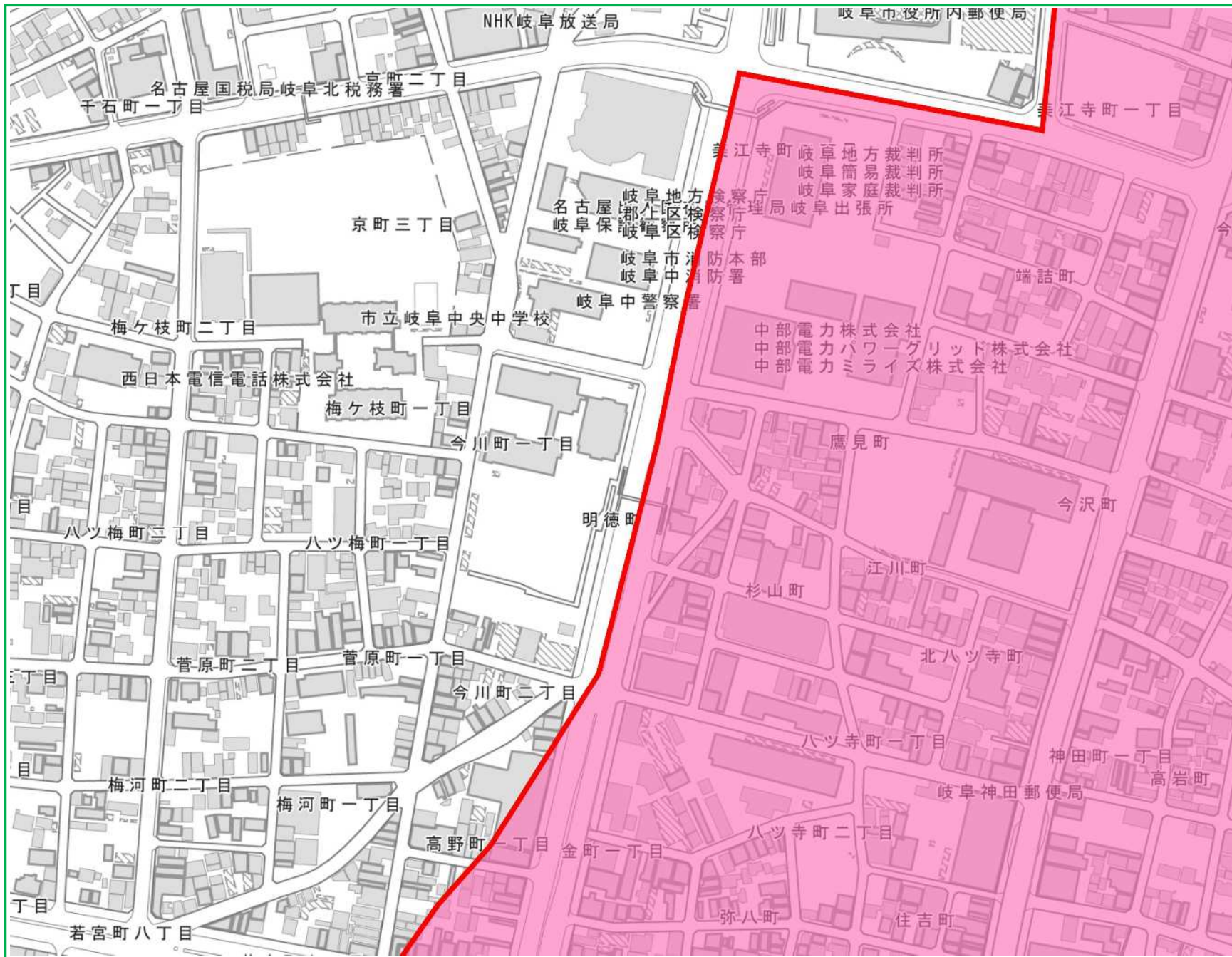


凡例


	指定を行おうとする流域
	行政界
	岐阜市
	羽島市
	各務原市
	岐南町
	笠松町



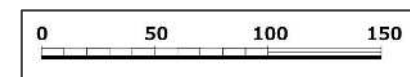

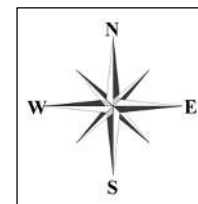
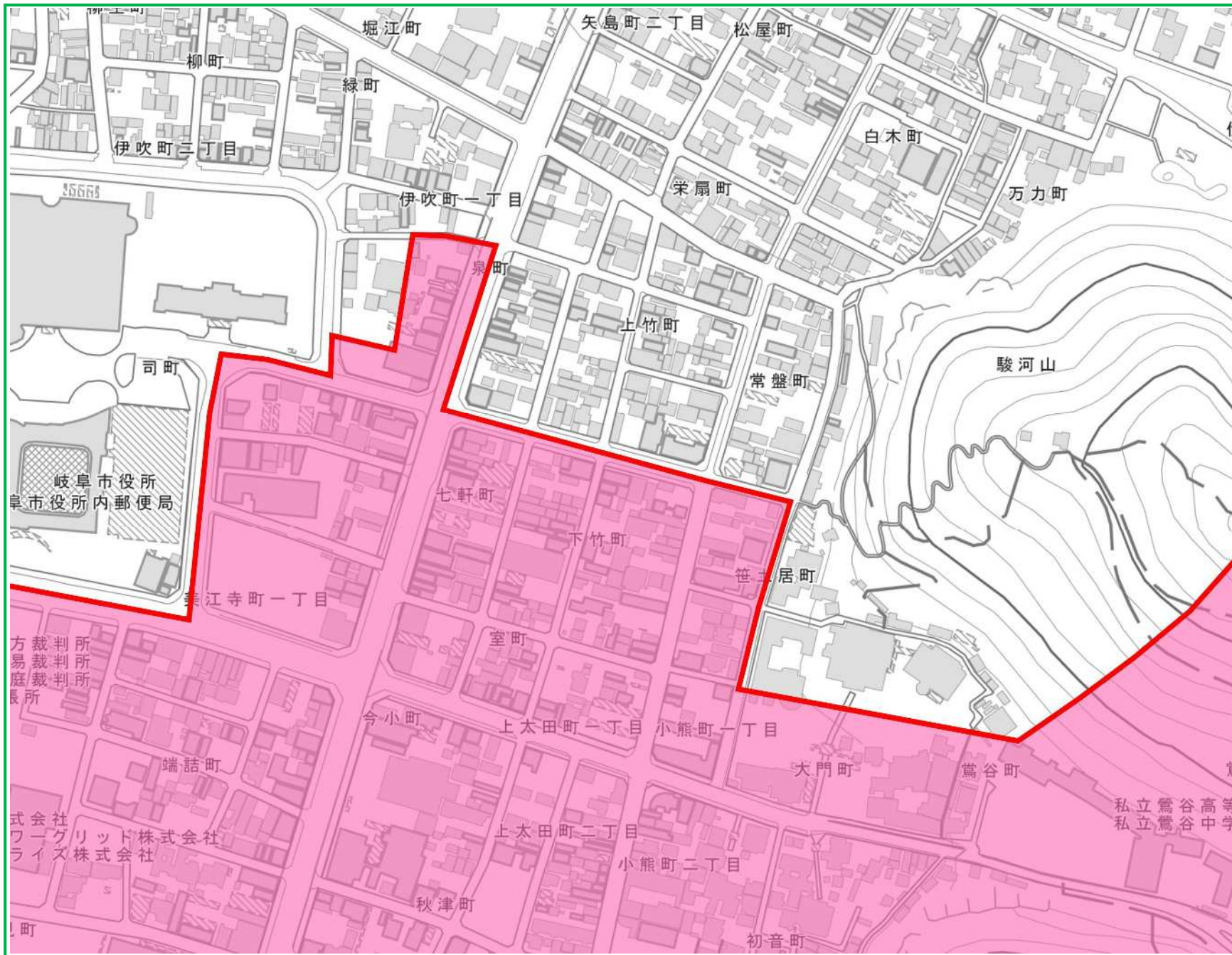
# 特定都市河川流域の詳細（境川流域） 26



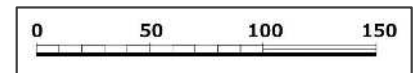

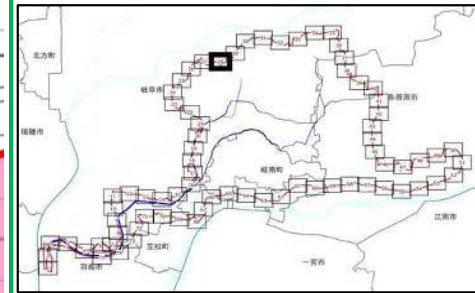

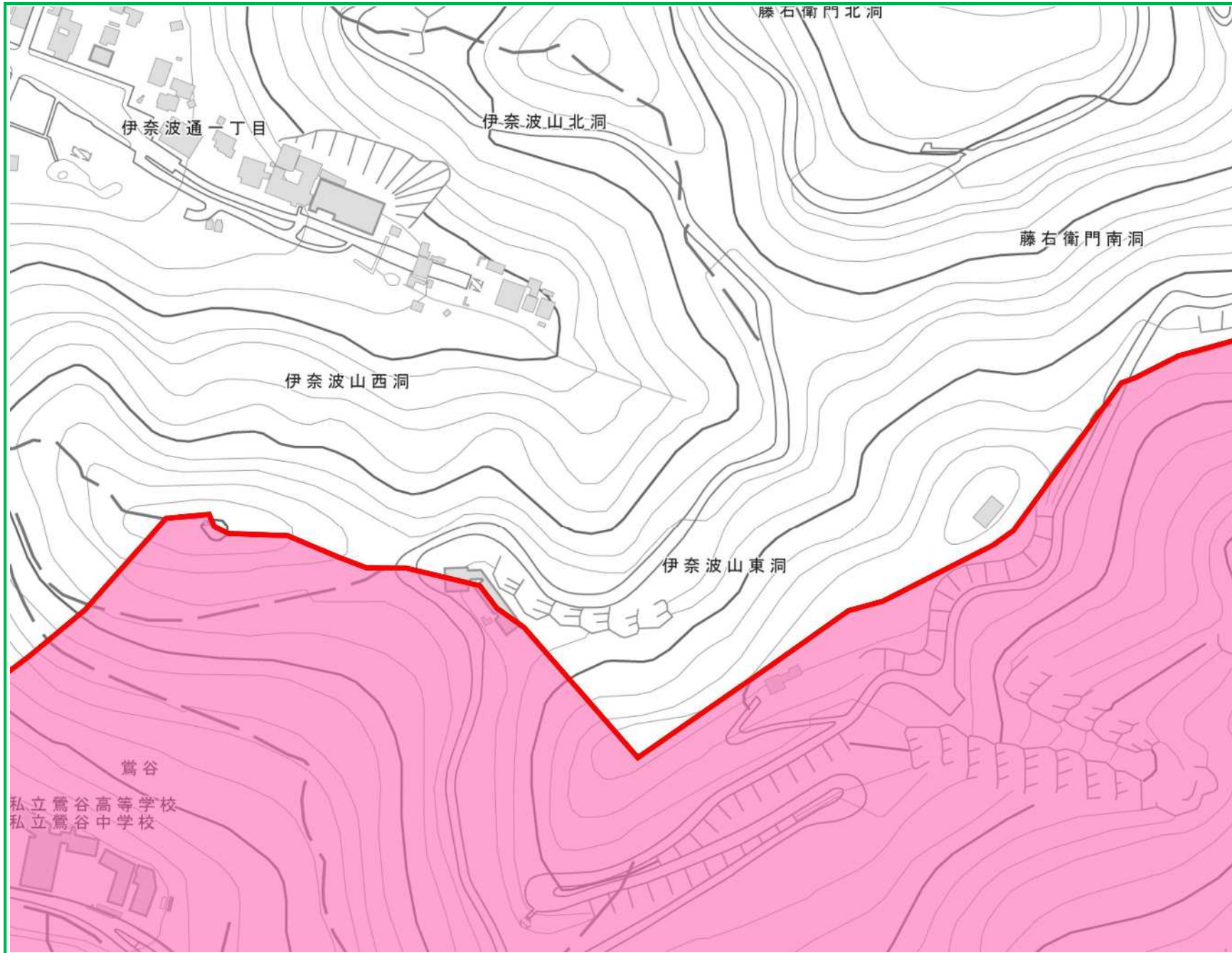
- 凡例
- 指定を行おうとする流域
  - 行政界
  - 岐阜市
  - 羽島市
  - 各務原市
  - 岐南町
  - 笠松町



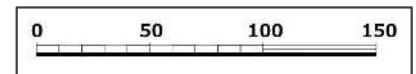

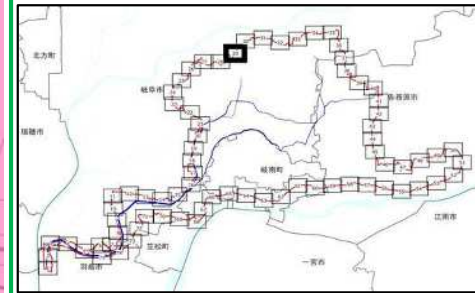

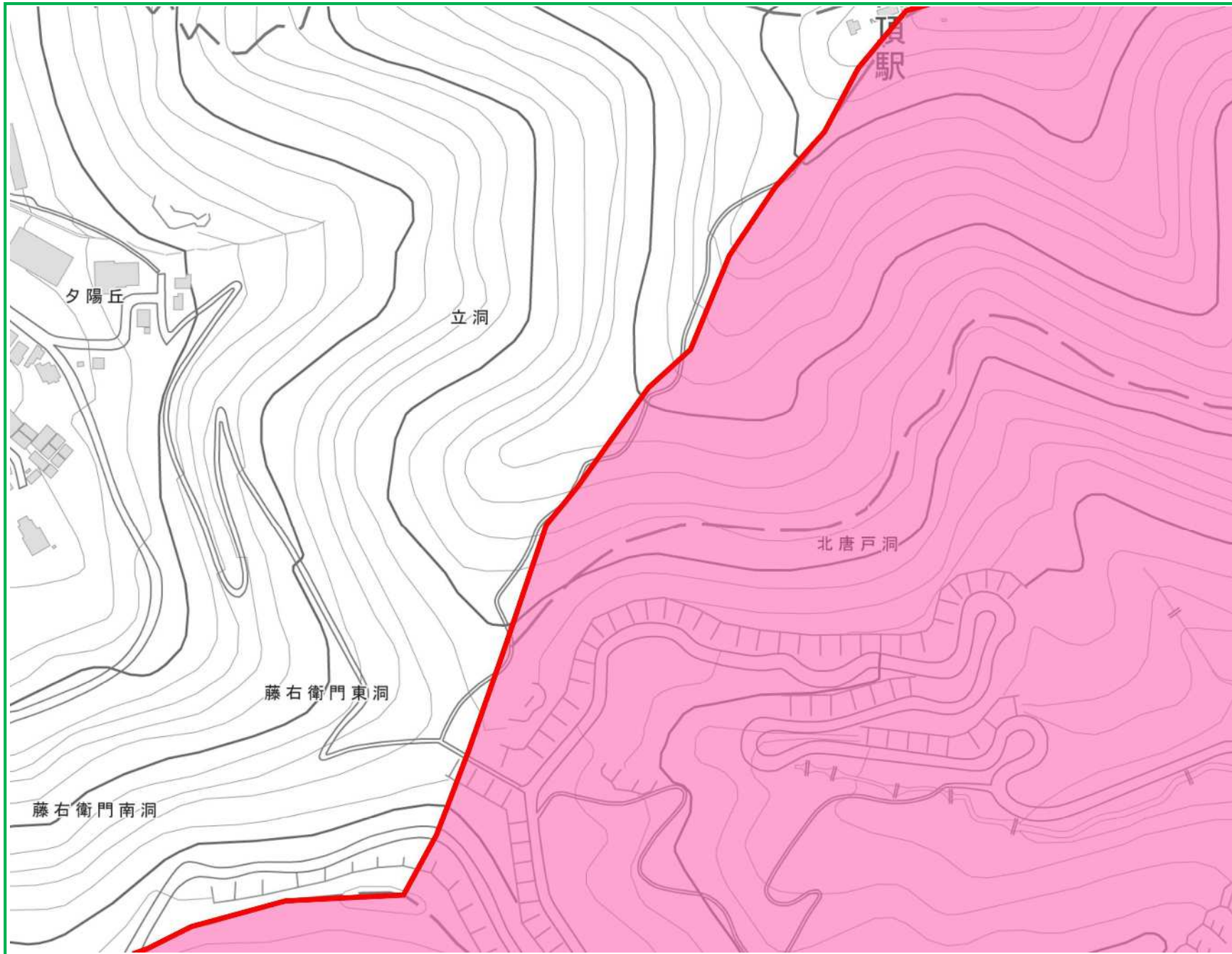
# 特定都市河川流域の詳細（境川流域） 27



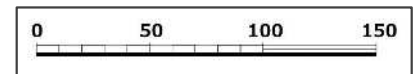

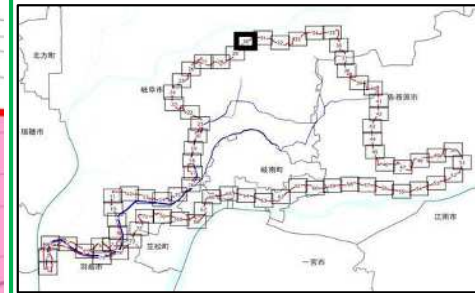
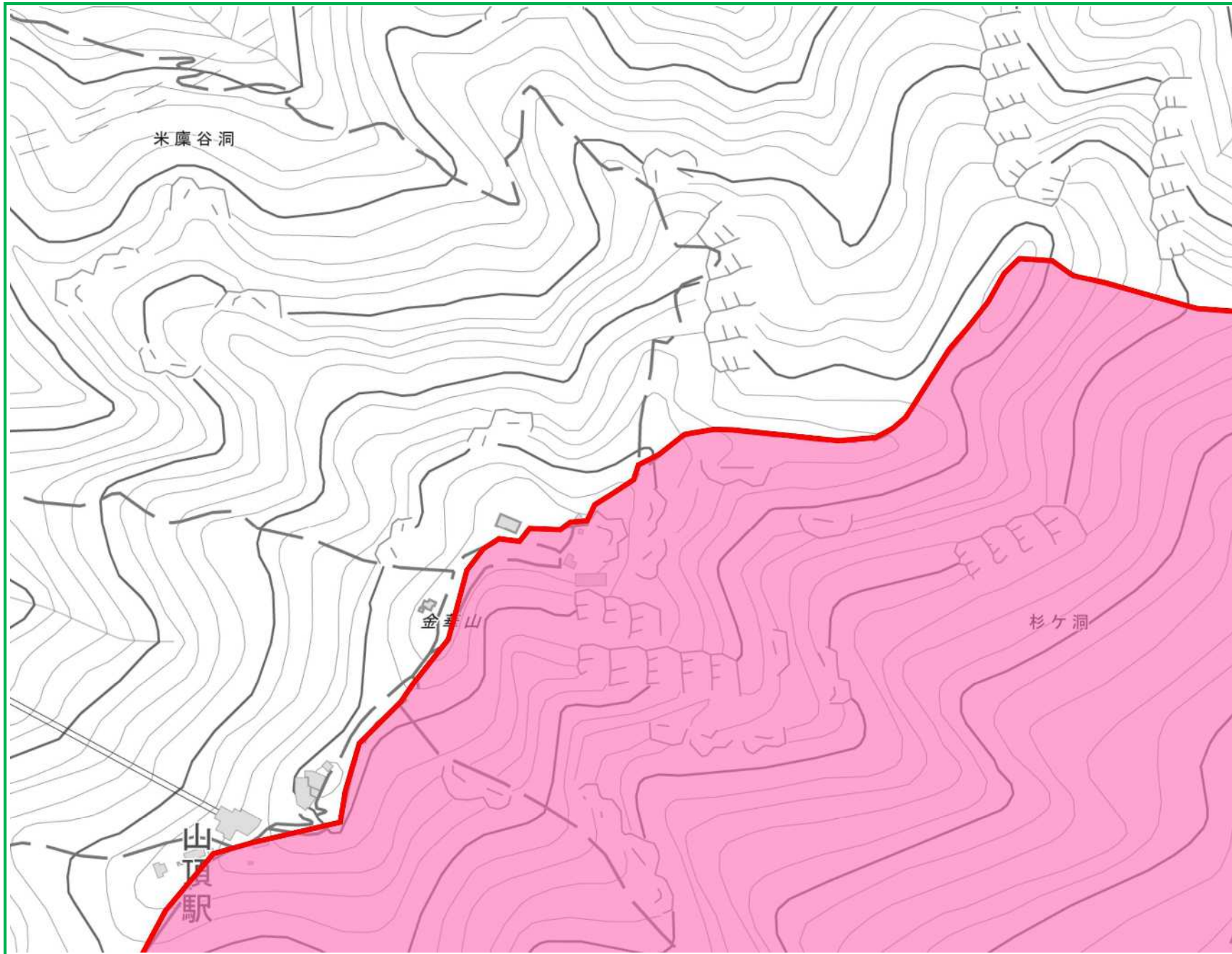
# 特定都市河川流域の詳細（境川流域） 28



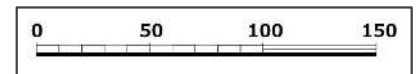

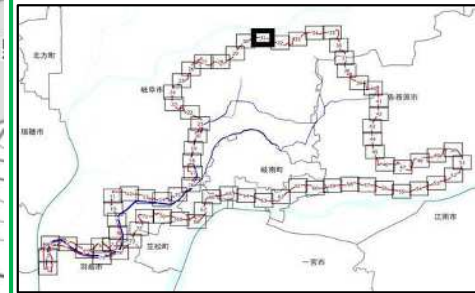
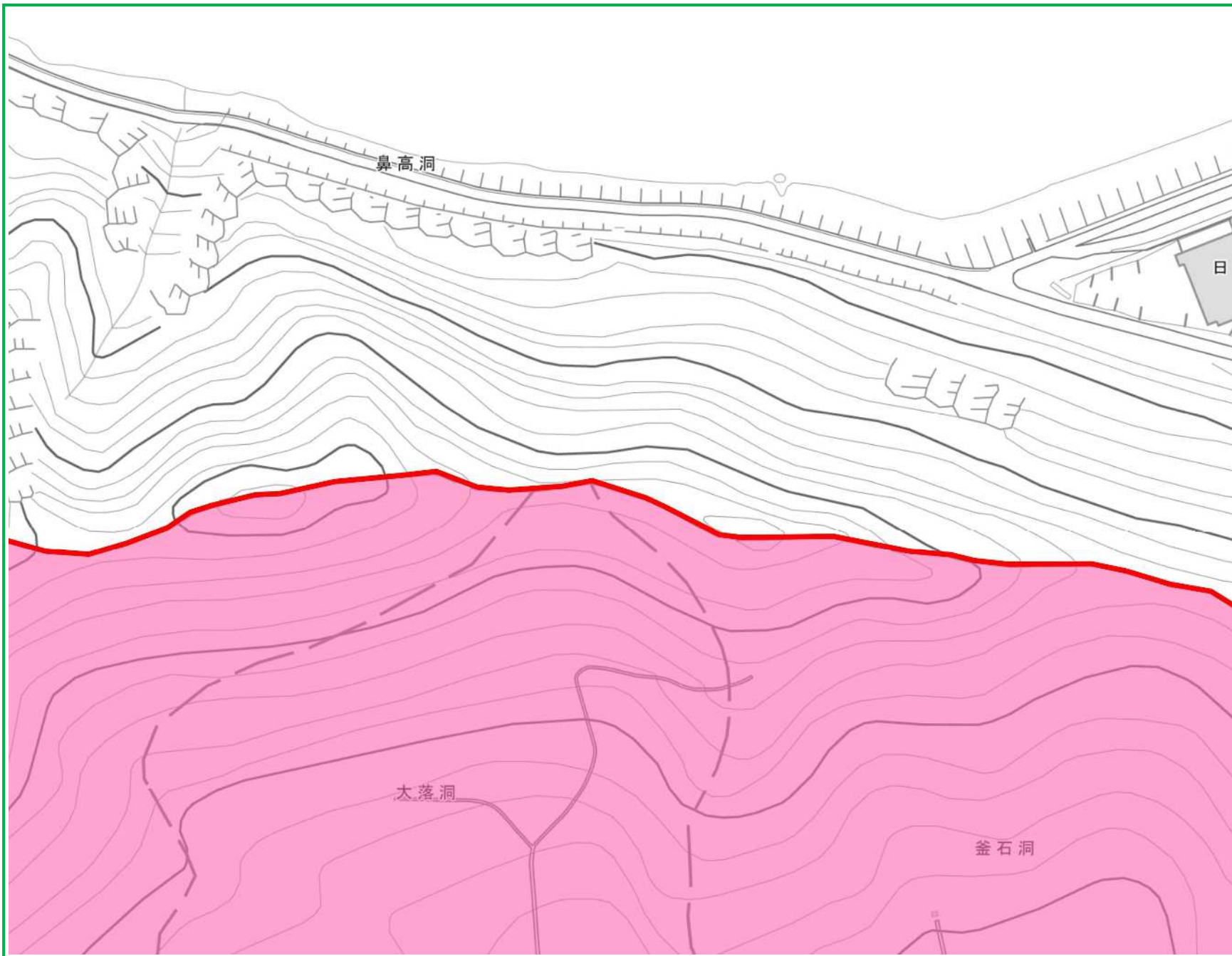
# 特定都市河川流域の詳細（境川流域） 29



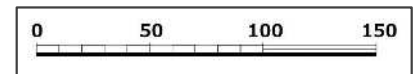

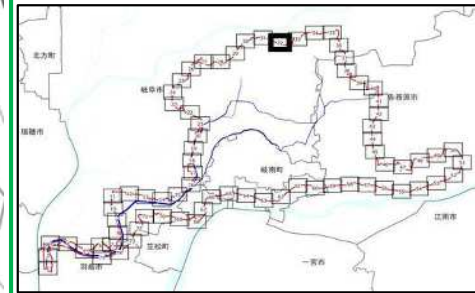
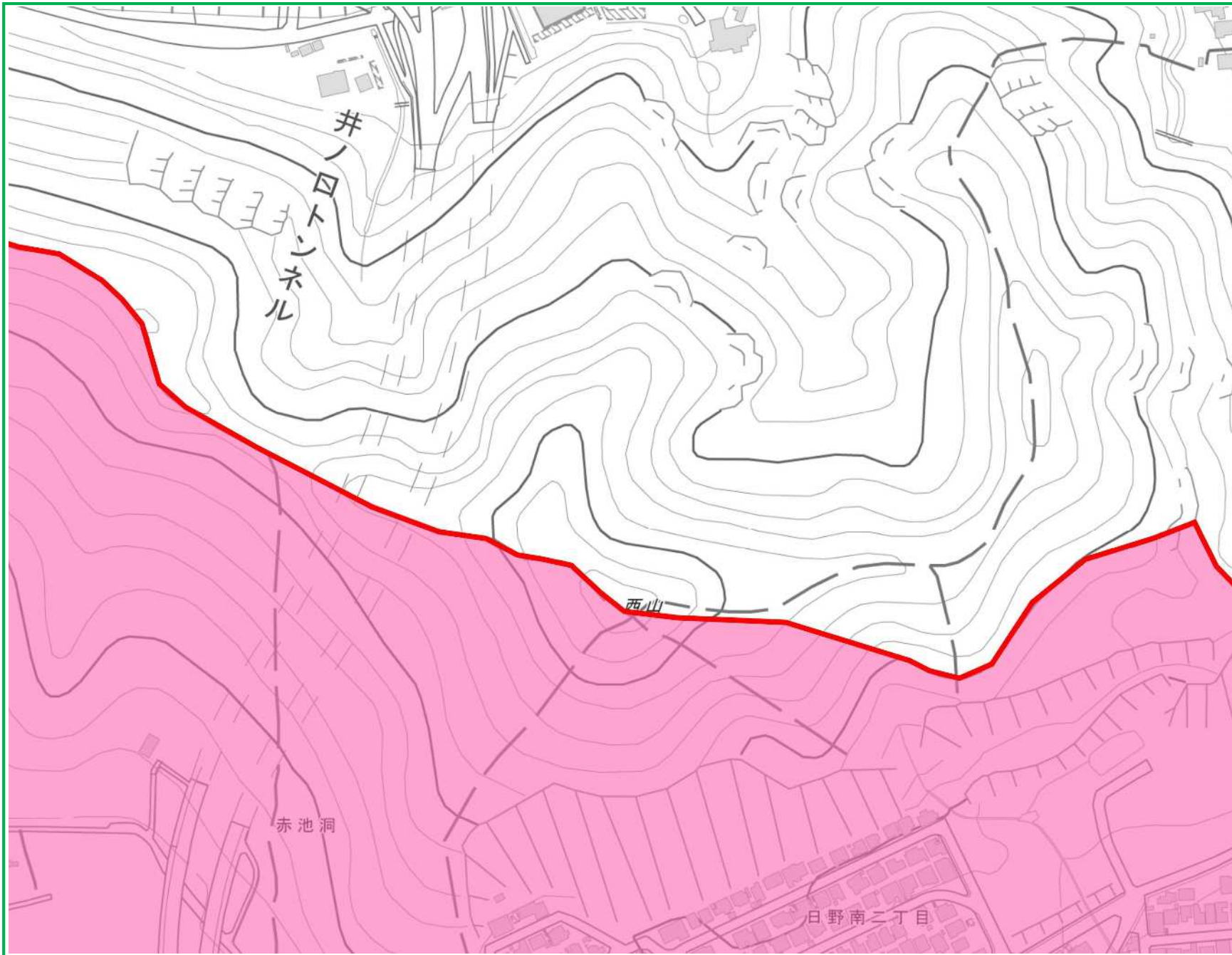
# 特定都市河川流域の詳細（境川流域） 30



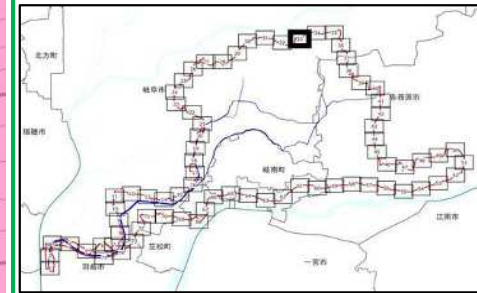

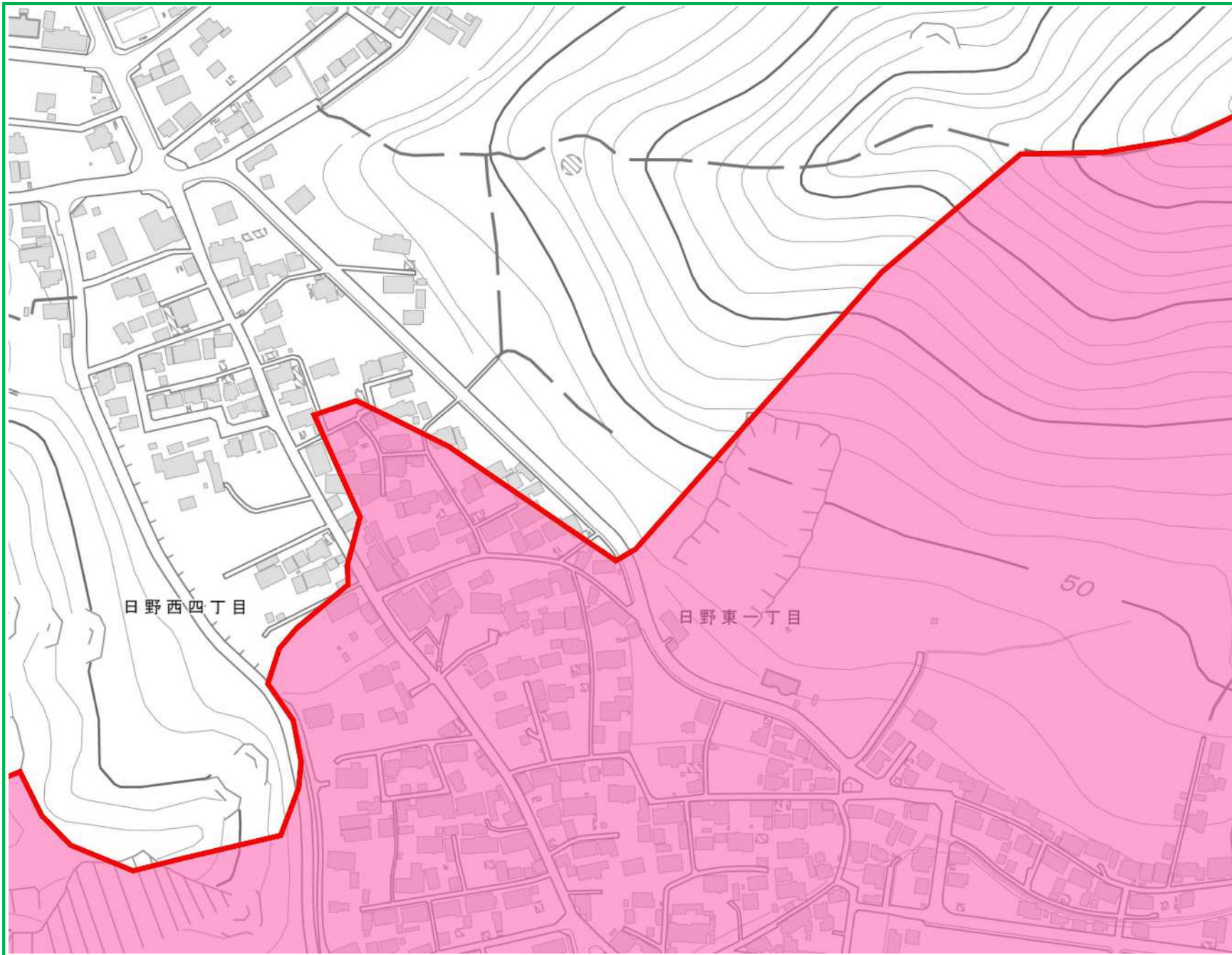
# 特定都市河川流域の詳細（境川流域） 31



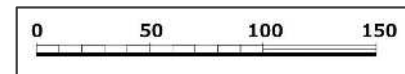
# 特定都市河川流域の詳細（境川流域） 32



# 特定都市河川流域の詳細（境川流域） 33

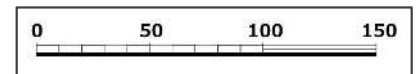

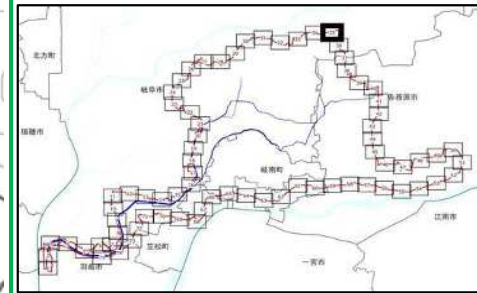

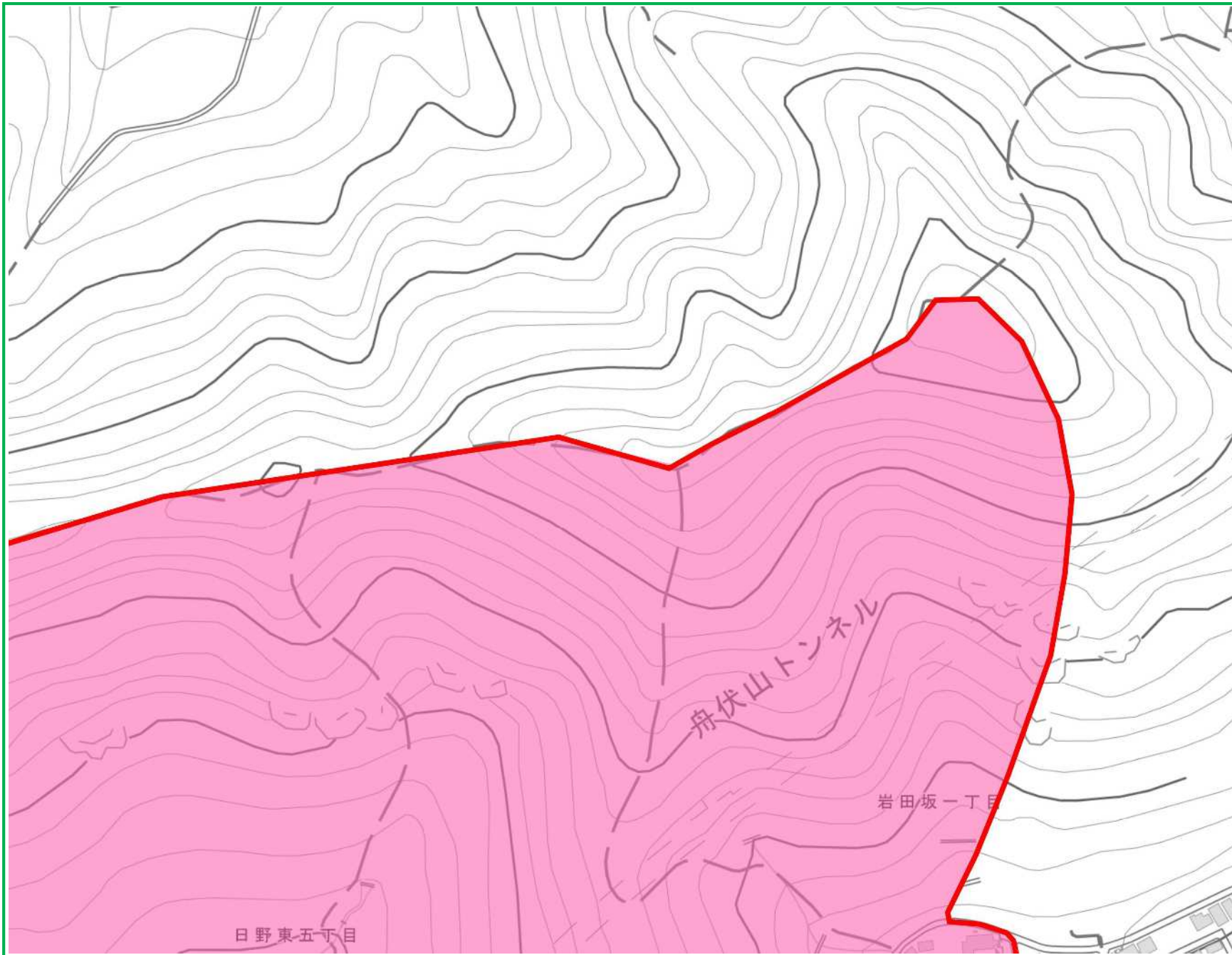


凡 例	
	指定を行おうとする流域
	行政界
	岐阜市
	羽島市
	各務原市
	岐南町
	笠松町

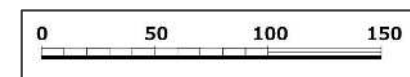

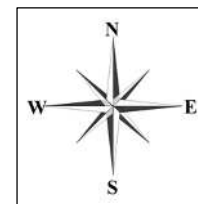
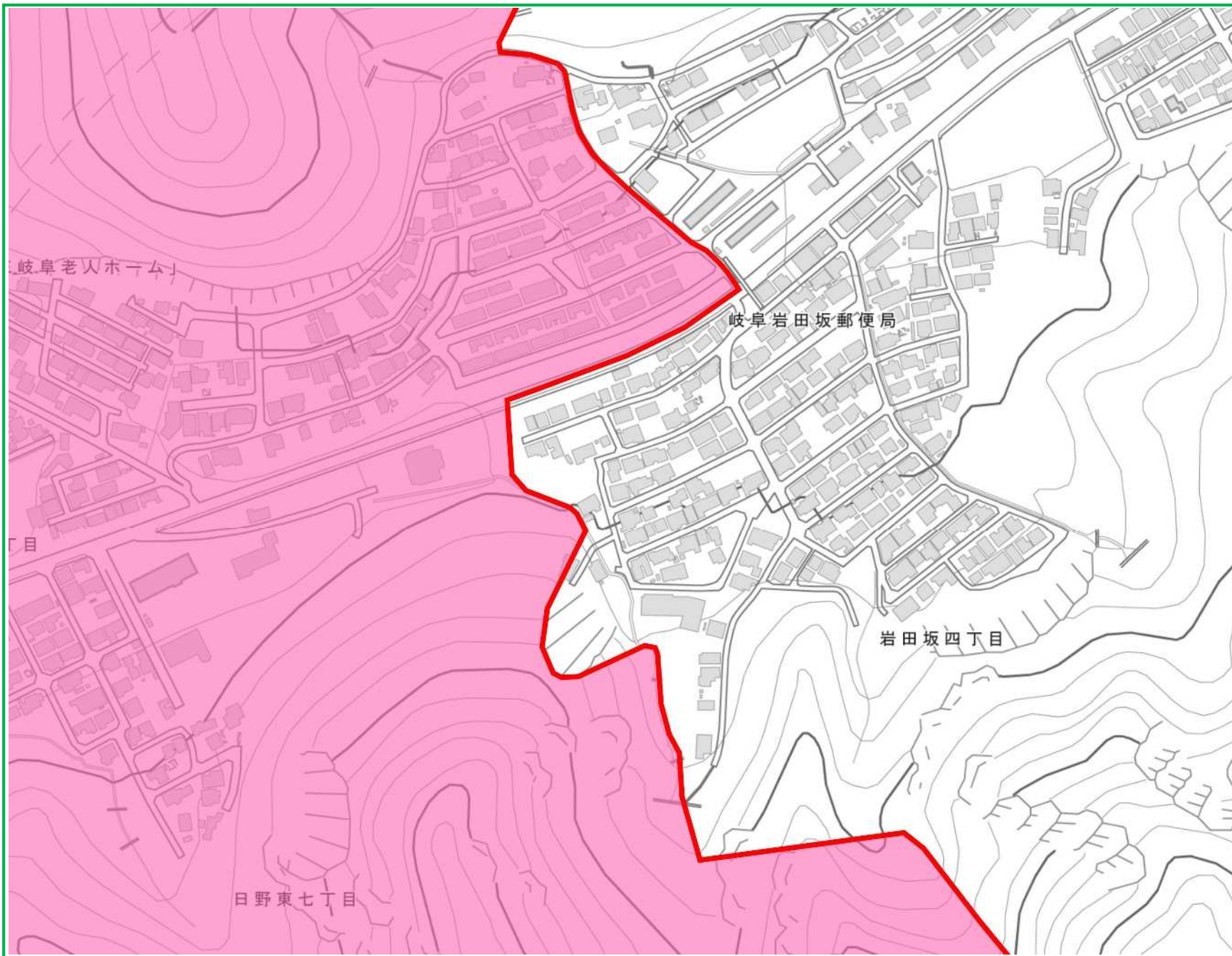




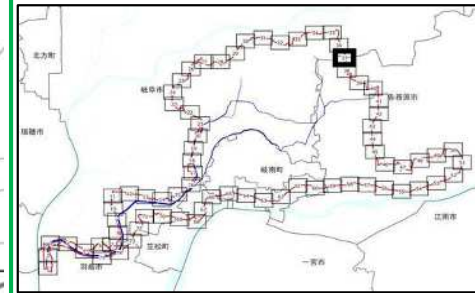

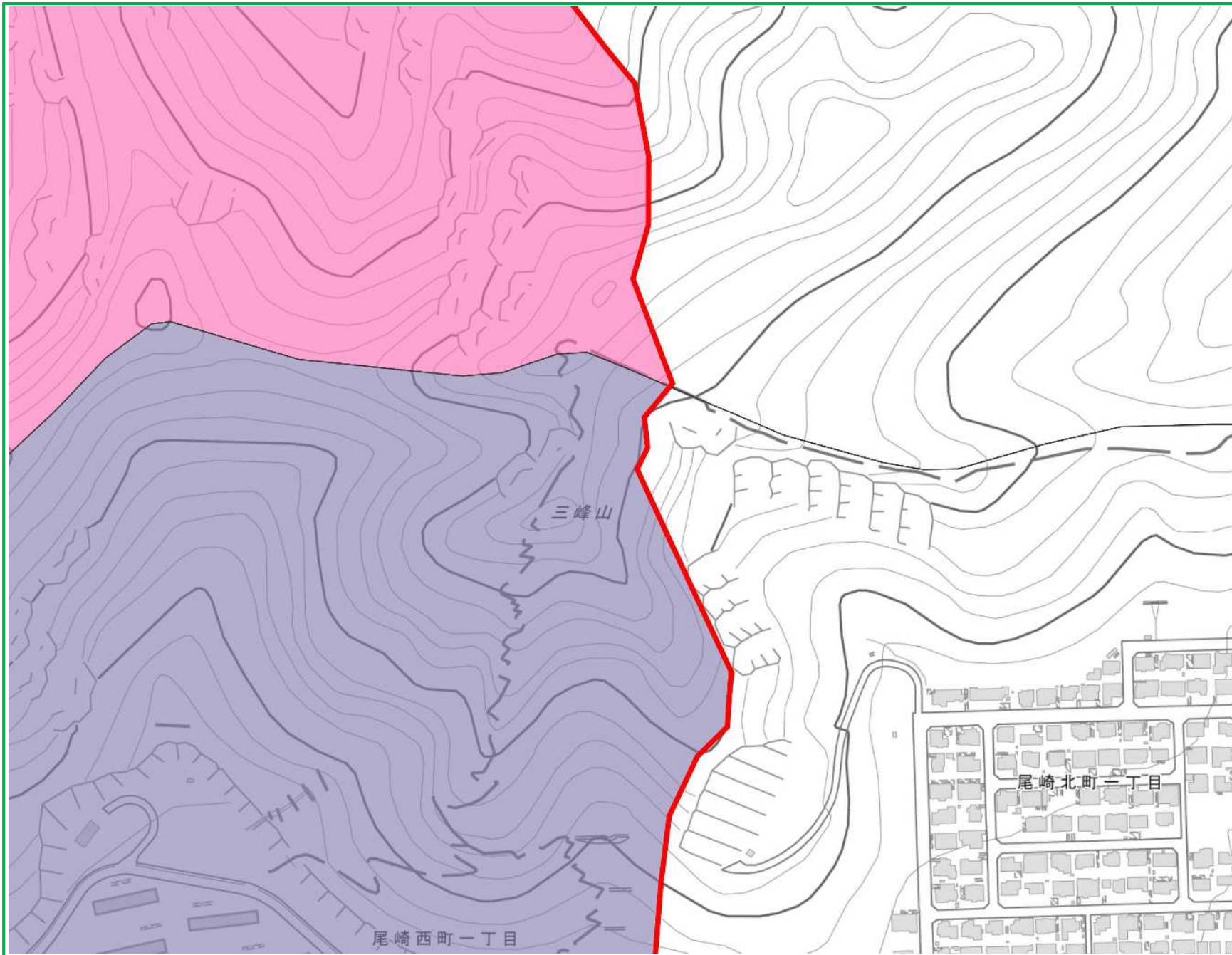
# 特定都市河川流域の詳細（境川流域） 35



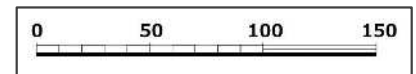
# 特定都市河川流域の詳細（境川流域） 36



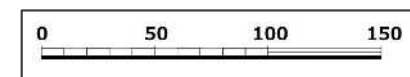

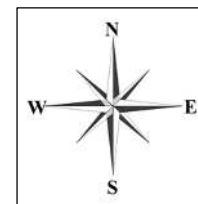
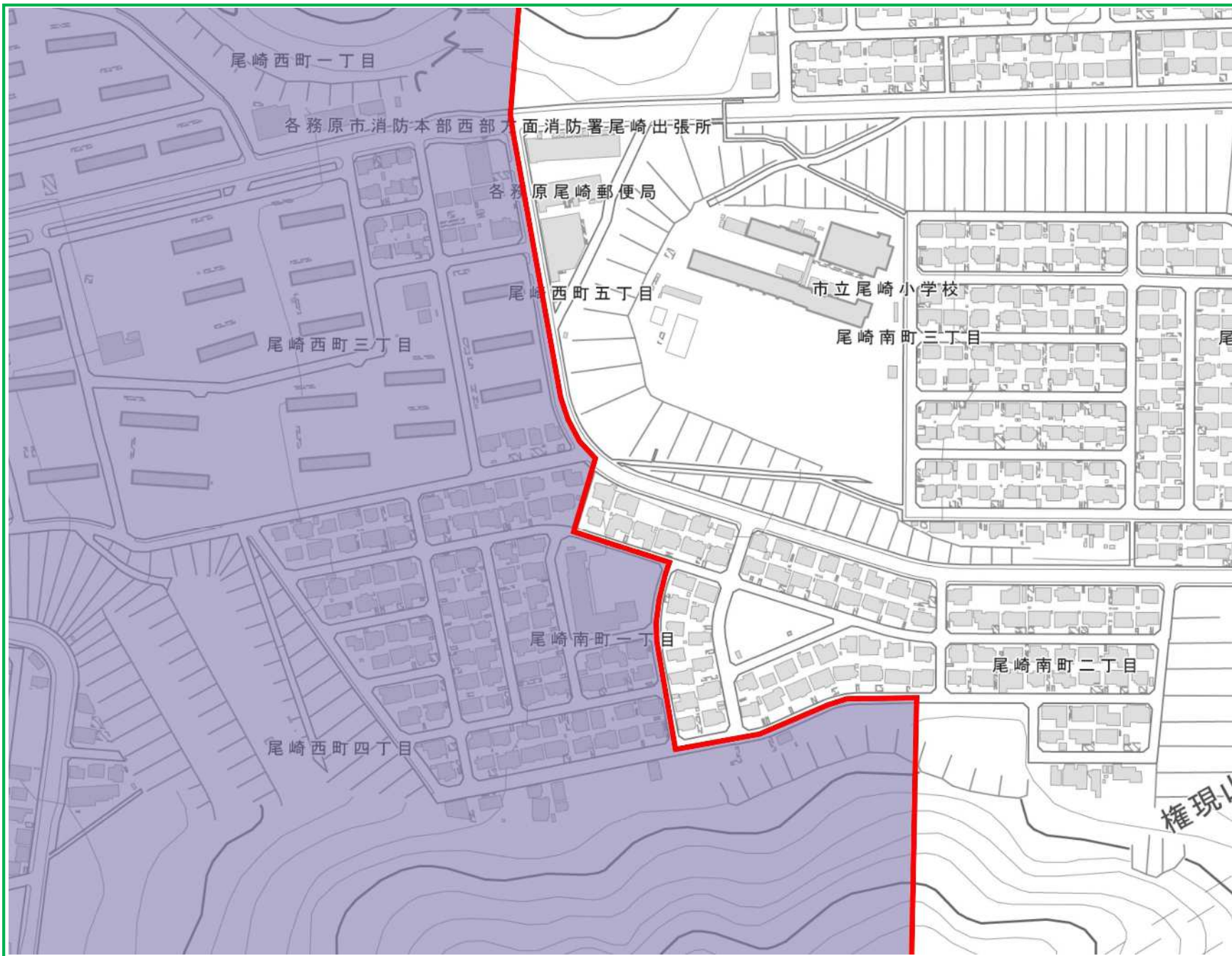
# 特定都市河川流域の詳細（境川流域） 37



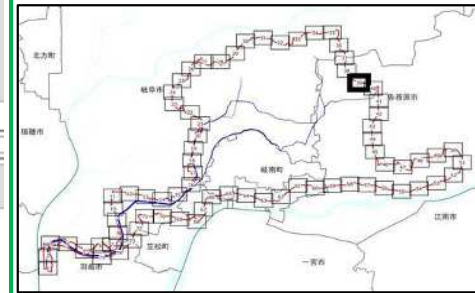
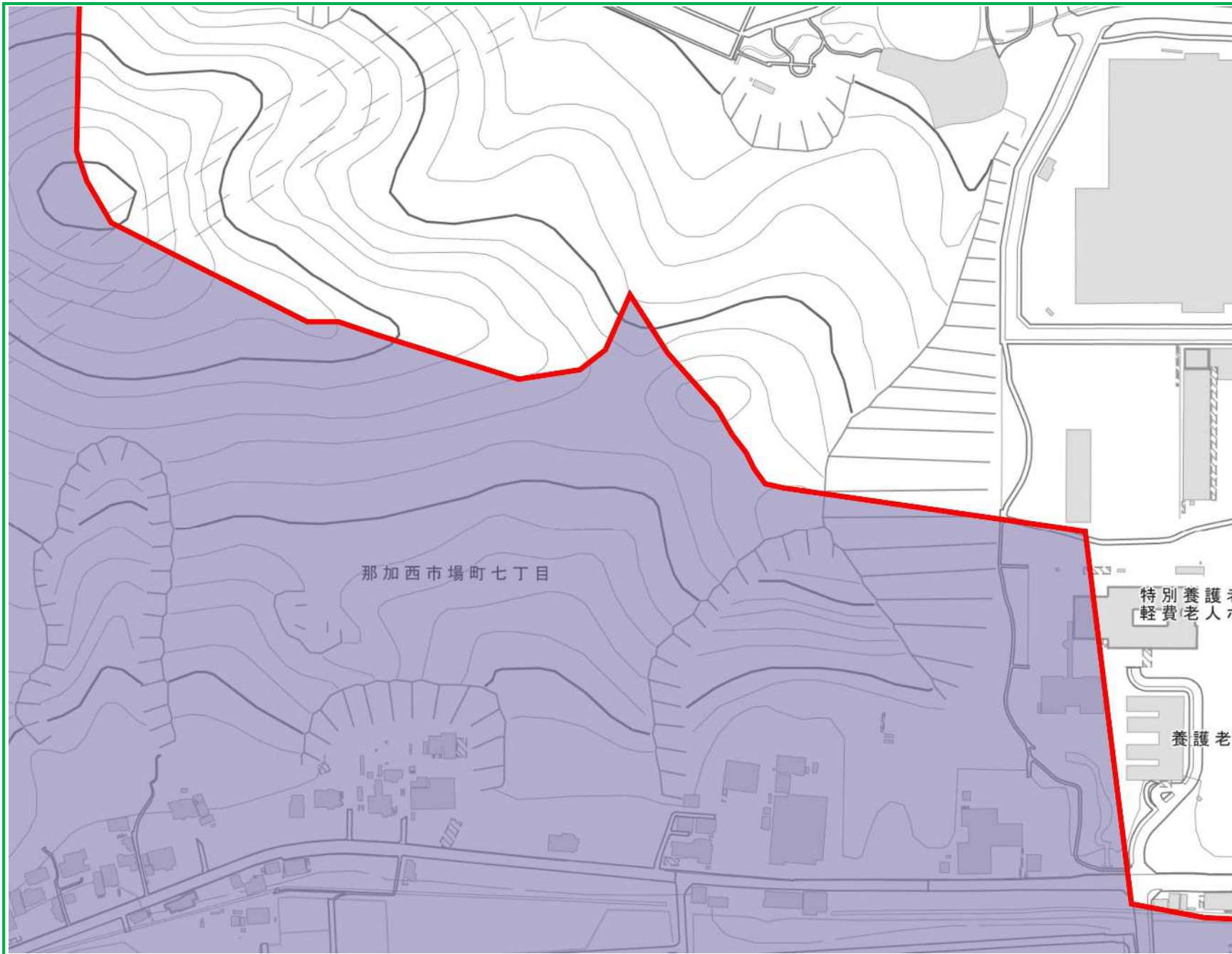
凡例	
	指定を行おうとする流域
	行政界
	岐阜市
	羽島市
	各務原市
	岐南町
	笠松町



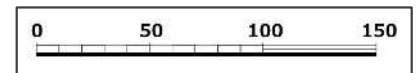
# 特定都市河川流域の詳細（境川流域） 38





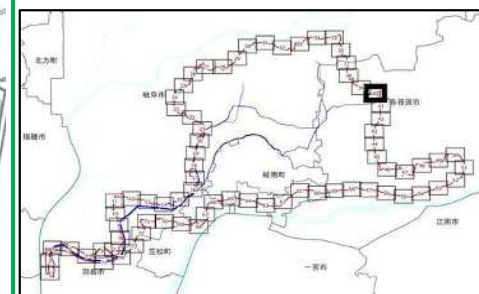
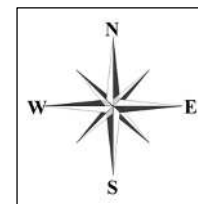
# 特定都市河川流域の詳細（境川流域） 39



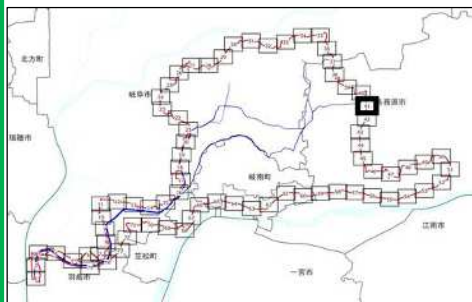
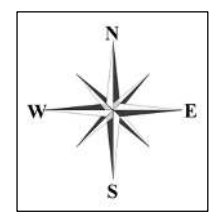
凡 例	
	指定を行おうとする流域
	行政界
	岐阜市
	羽島市
	各務原市
	岐南町
	笠松町



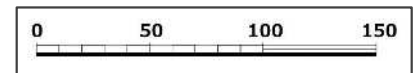
# 特定都市河川流域の詳細（境川流域） 40



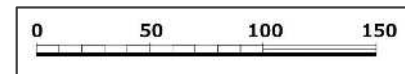
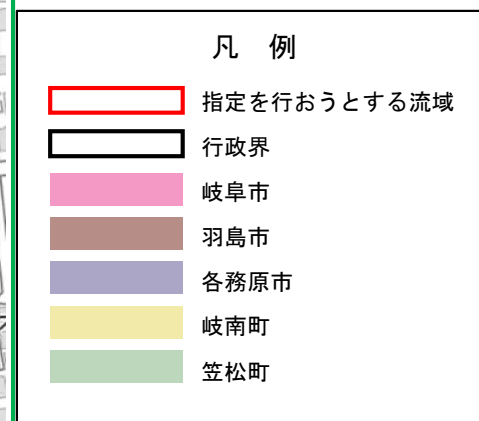
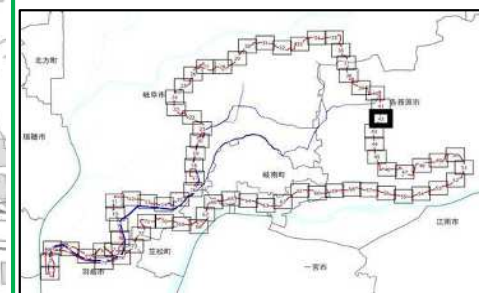
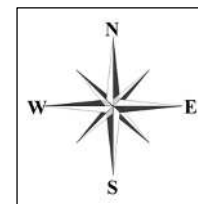
# 特定都市河川流域の詳細（境川流域） 41



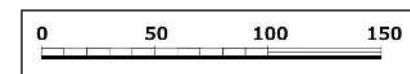

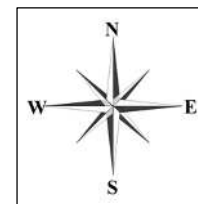
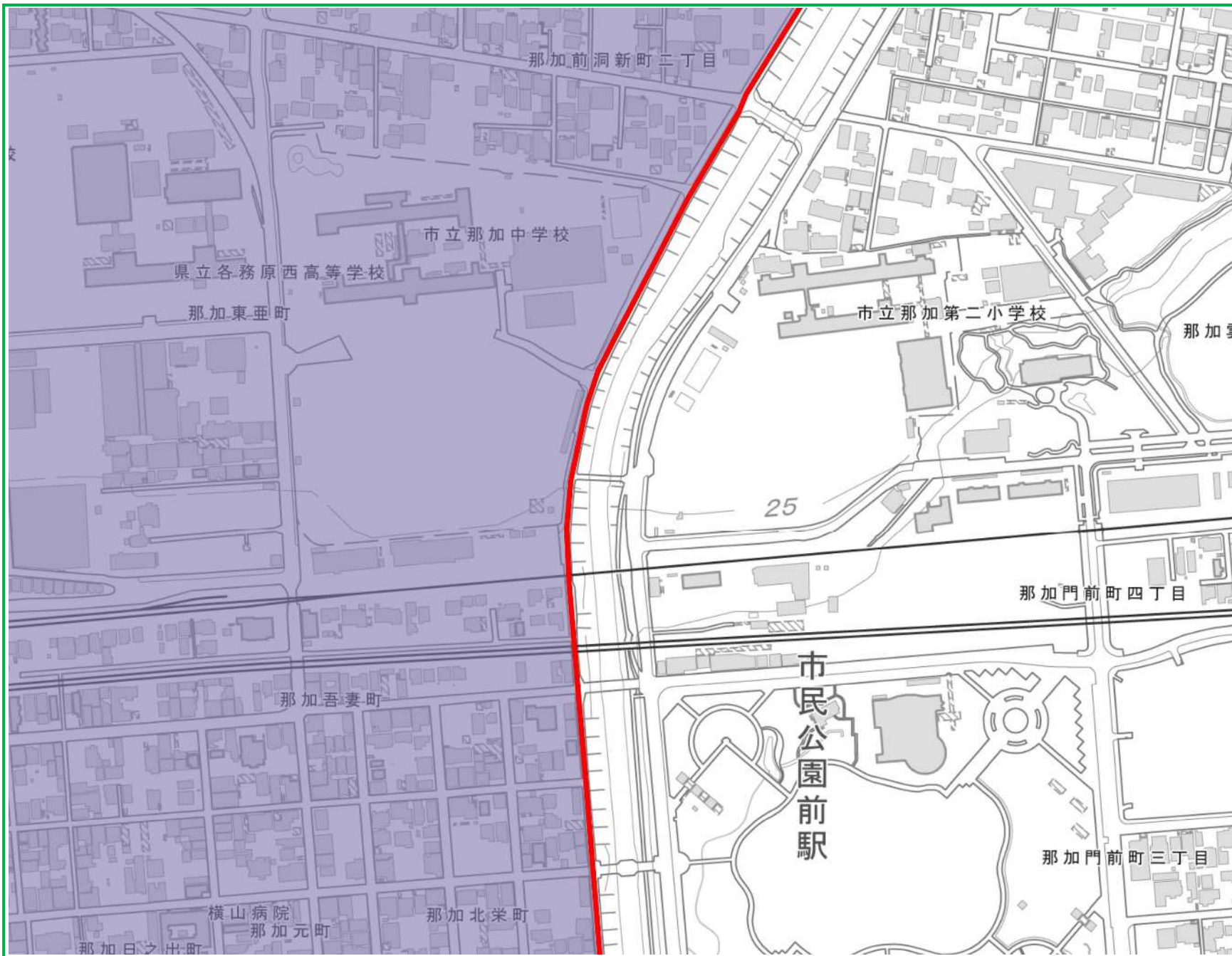
凡 例	
	指定を行おうとする流域
	行政界
	岐阜市
	羽島市
	各務原市
	岐南町
	笠松町



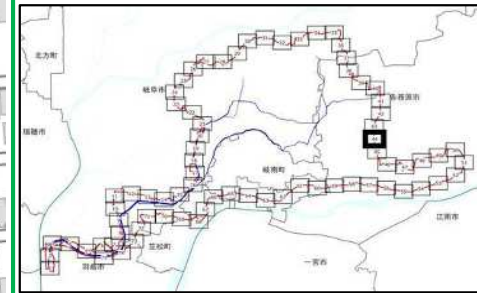
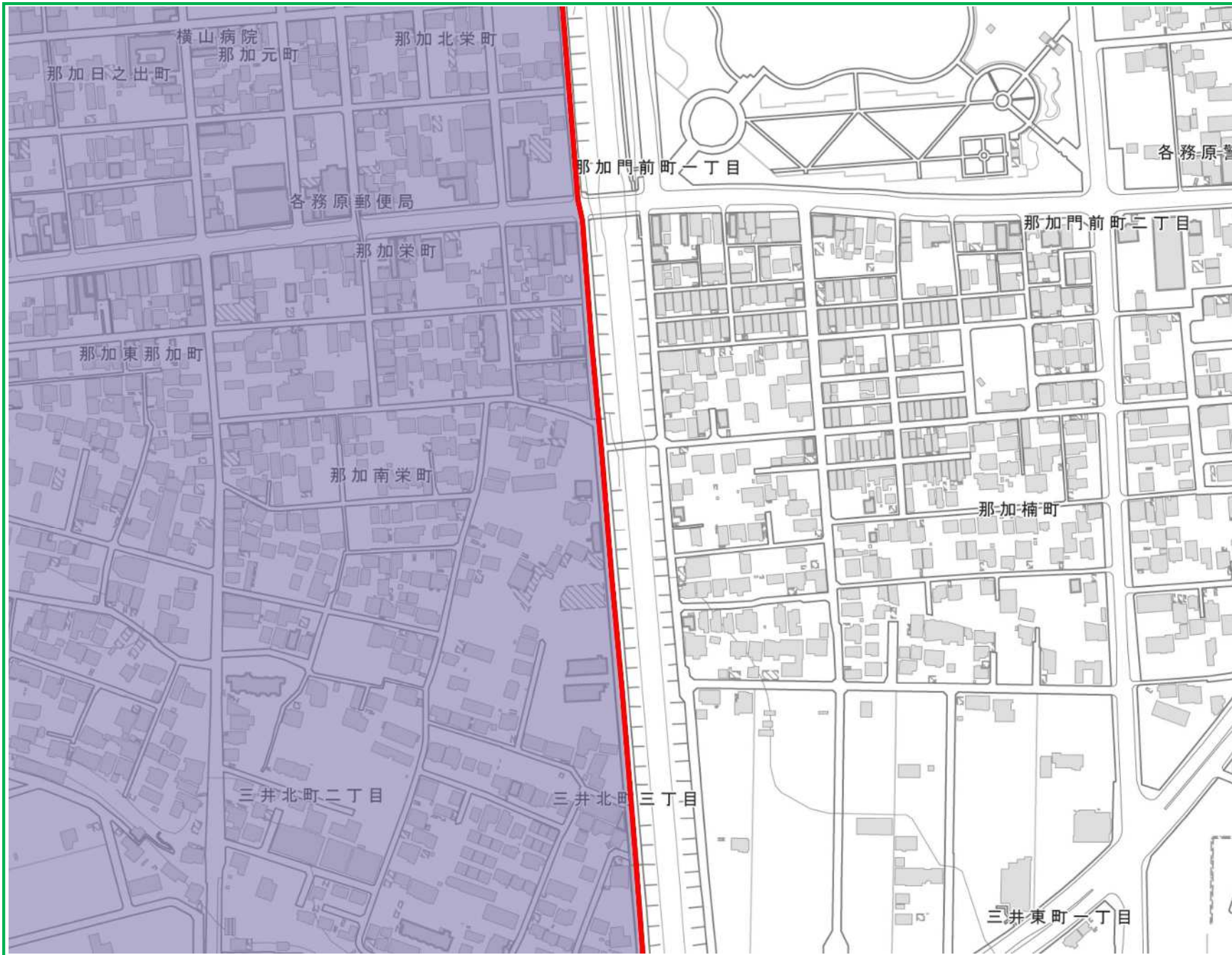
# 特定都市河川流域の詳細（境川流域） 42



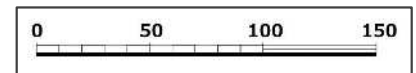
# 特定都市河川流域の詳細（境川流域） 43



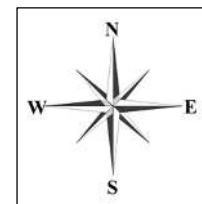
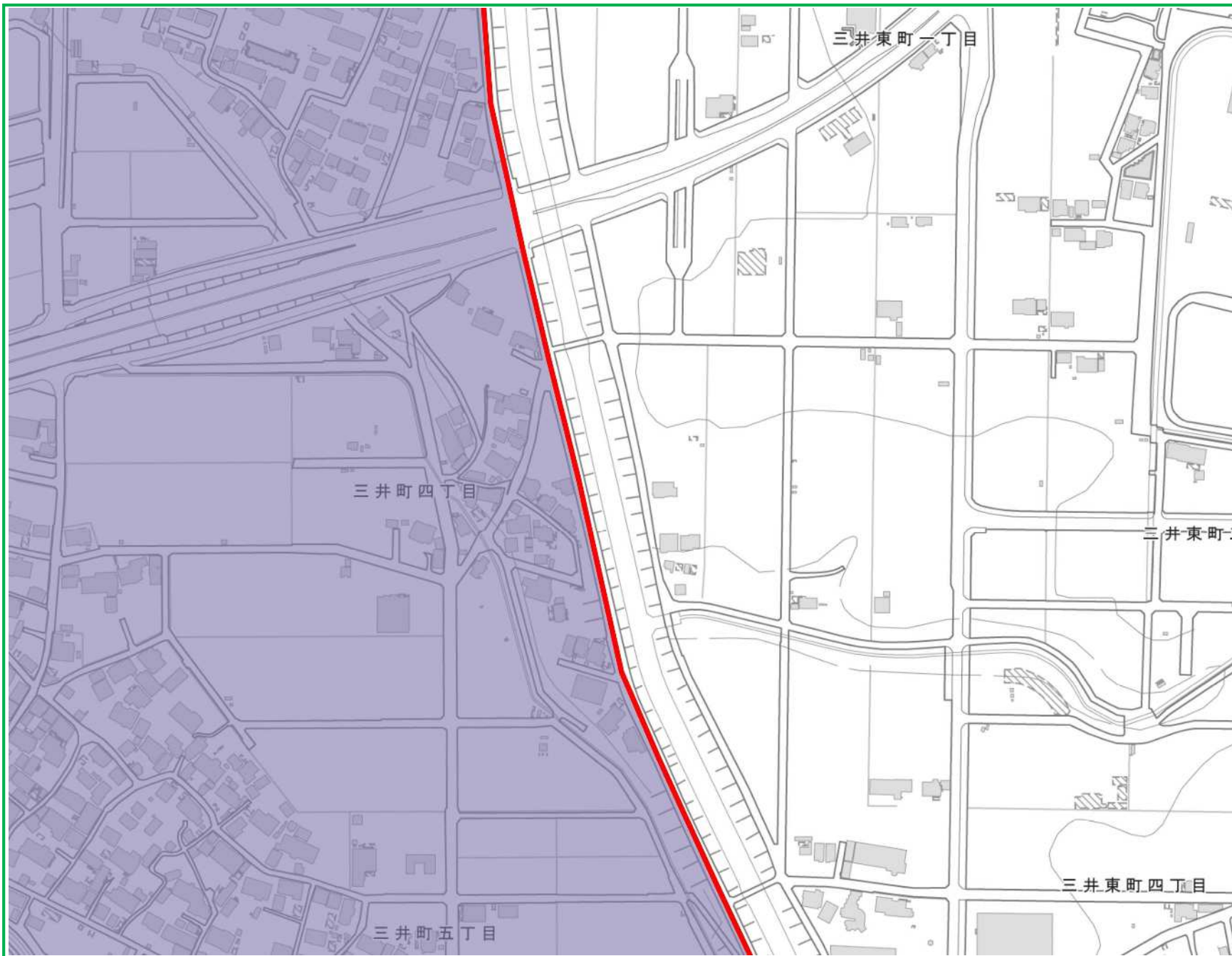
# 特定都市河川流域の詳細（境川流域） 44











凡 例	
	指定を行おうとする流域
	行政界
	岐阜市
	羽島市
	各務原市
	岐南町
	笠松町




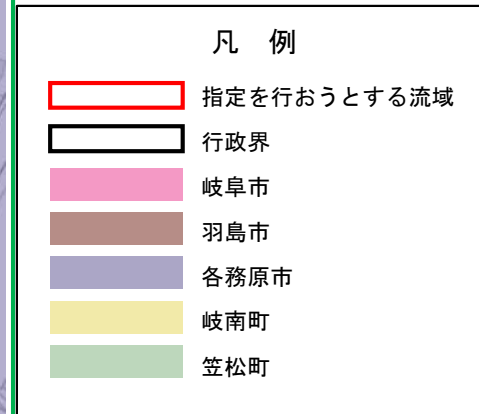
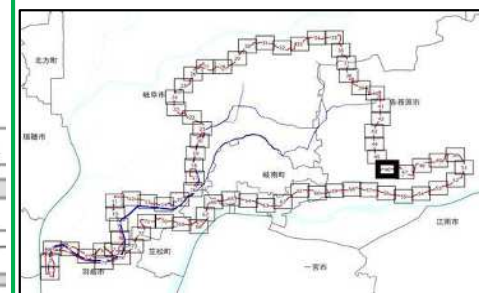
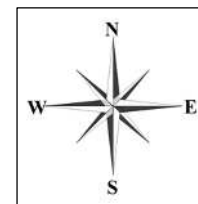
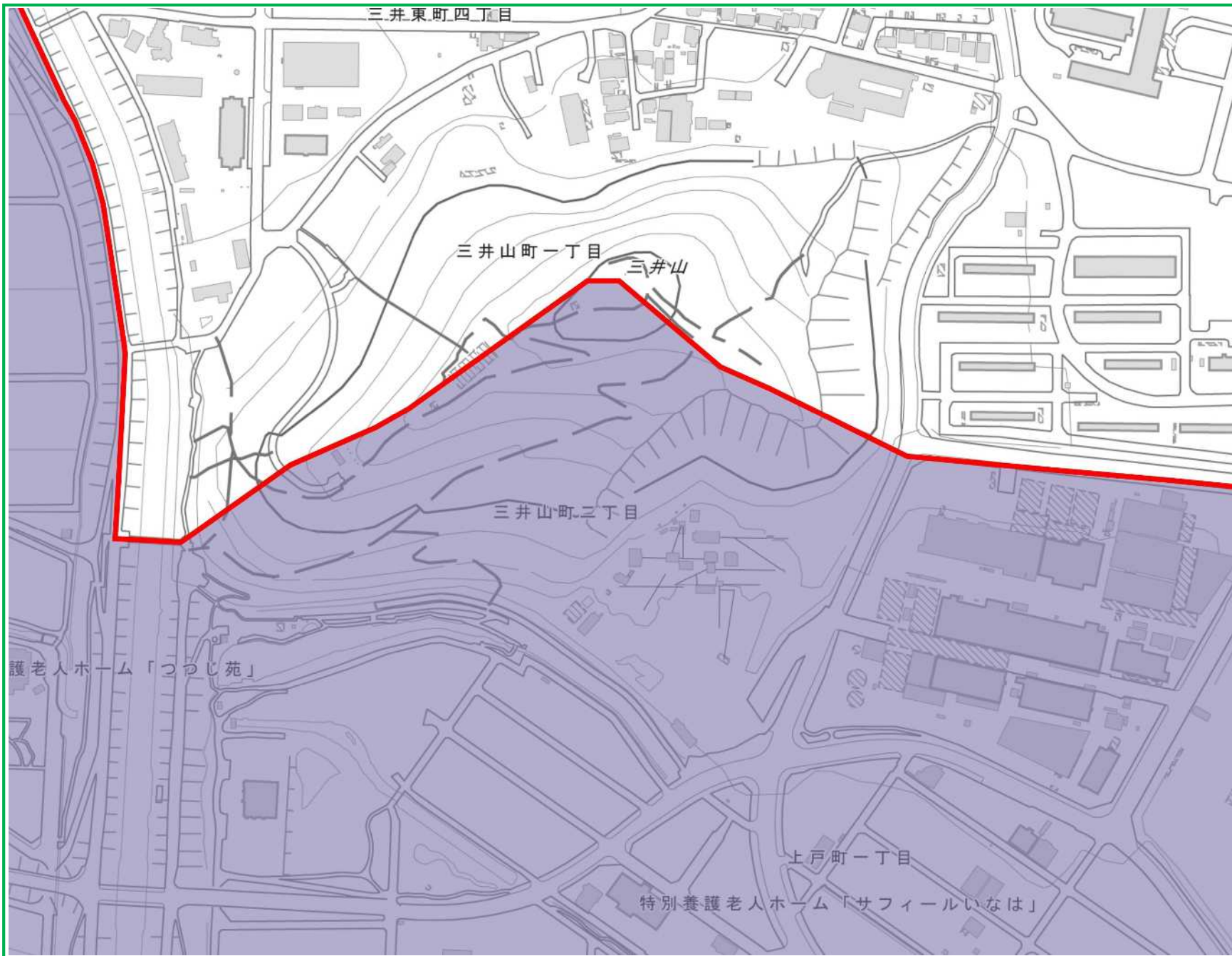
# 特定都市河川流域の詳細（境川流域） 45



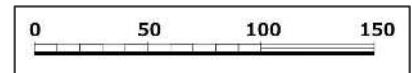

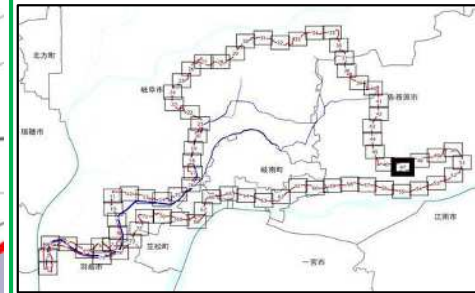
凡 例	
	指定を行おうとする流域
	行政界
	岐阜市
	羽島市
	各務原市
	岐南町
	笠松町



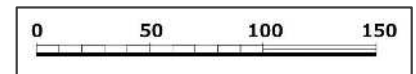

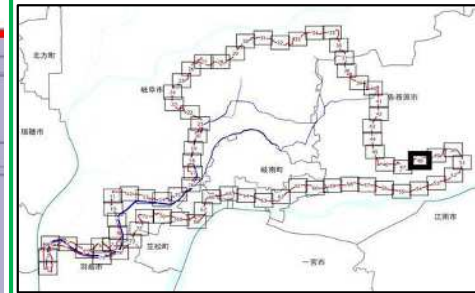
# 特定都市河川流域の詳細（境川流域） 46



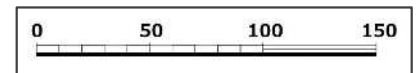

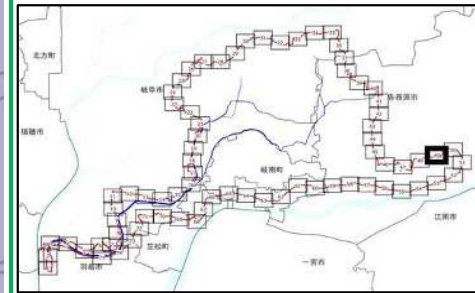

# 特定都市河川流域の詳細（境川流域） 47



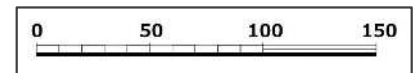

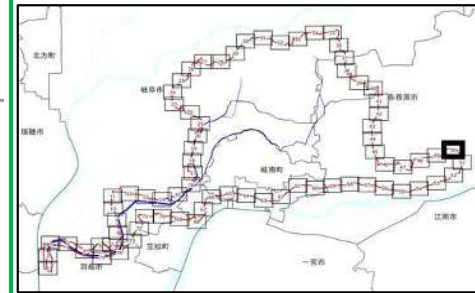

# 特定都市河川流域の詳細（境川流域） 48



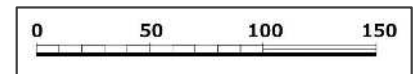

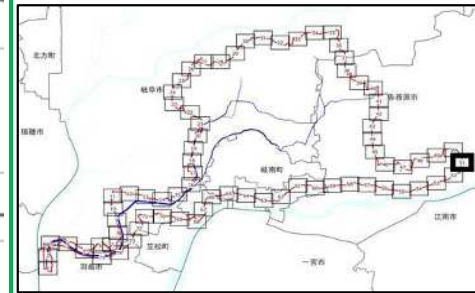
# 特定都市河川流域の詳細（境川流域） 49





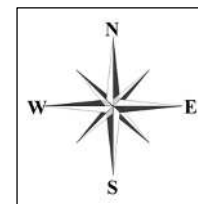
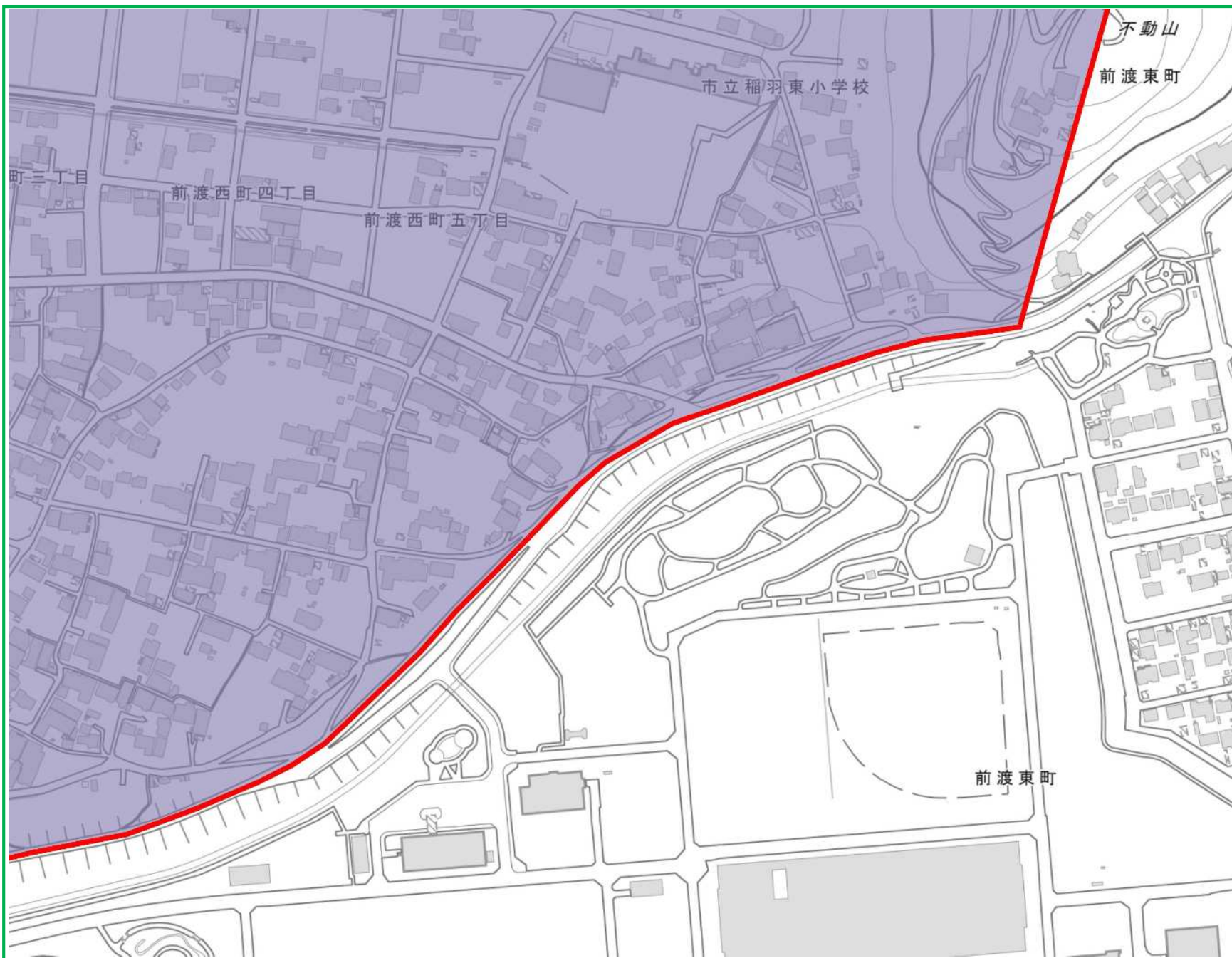
# 特定都市河川流域の詳細（境川流域） 50



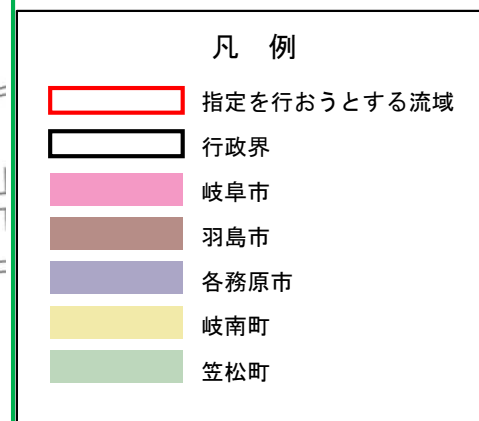
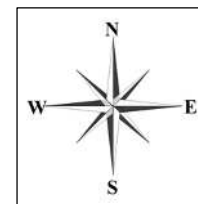
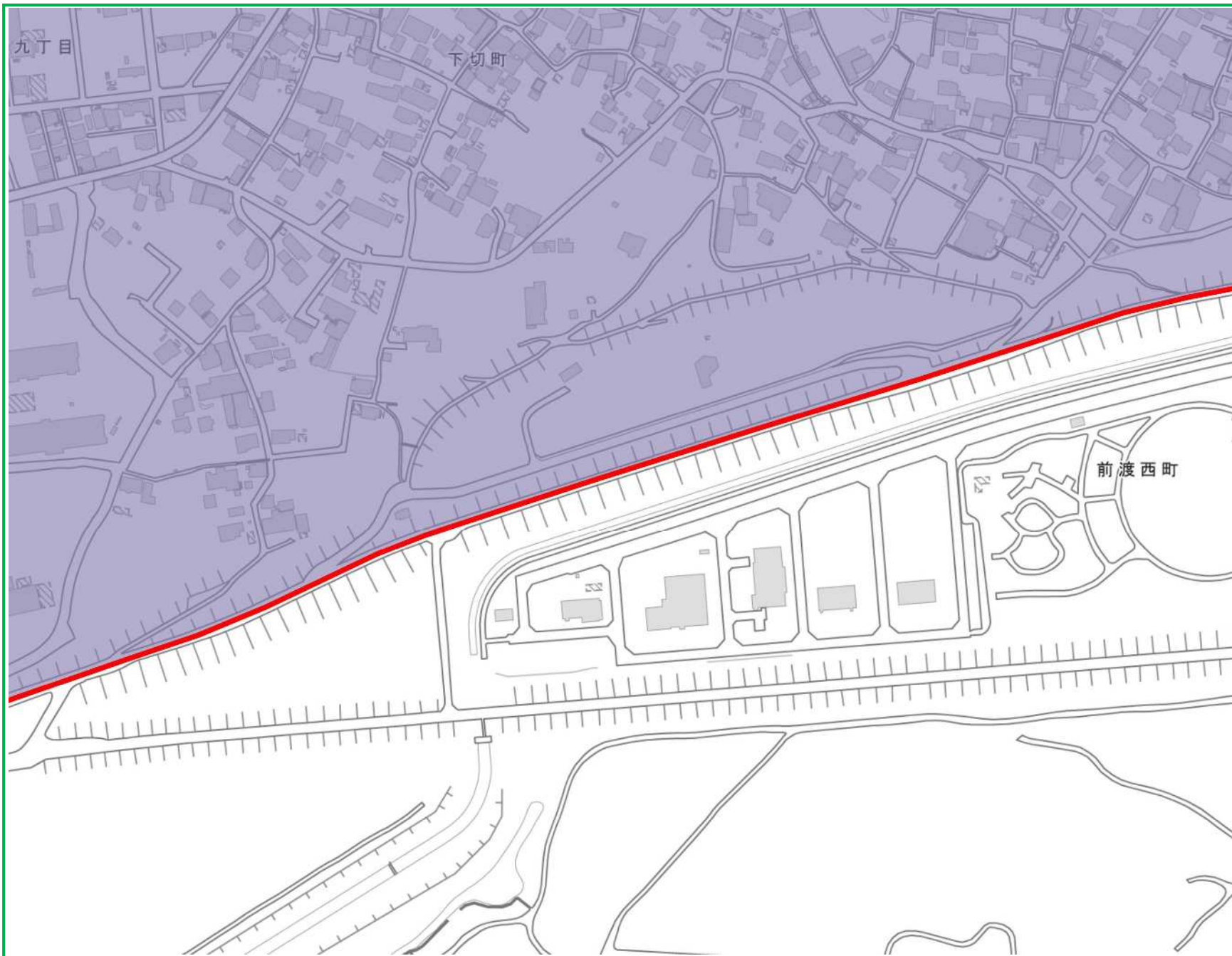
# 特定都市河川流域の詳細（境川流域） 51



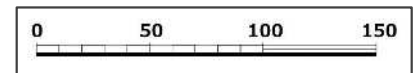
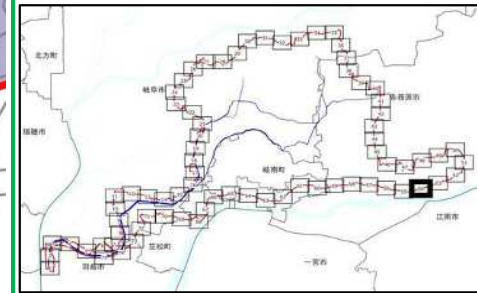

# 特定都市河川流域の詳細（境川流域） 52



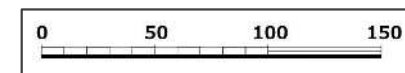

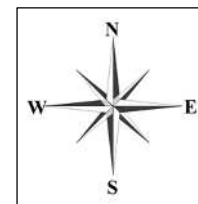
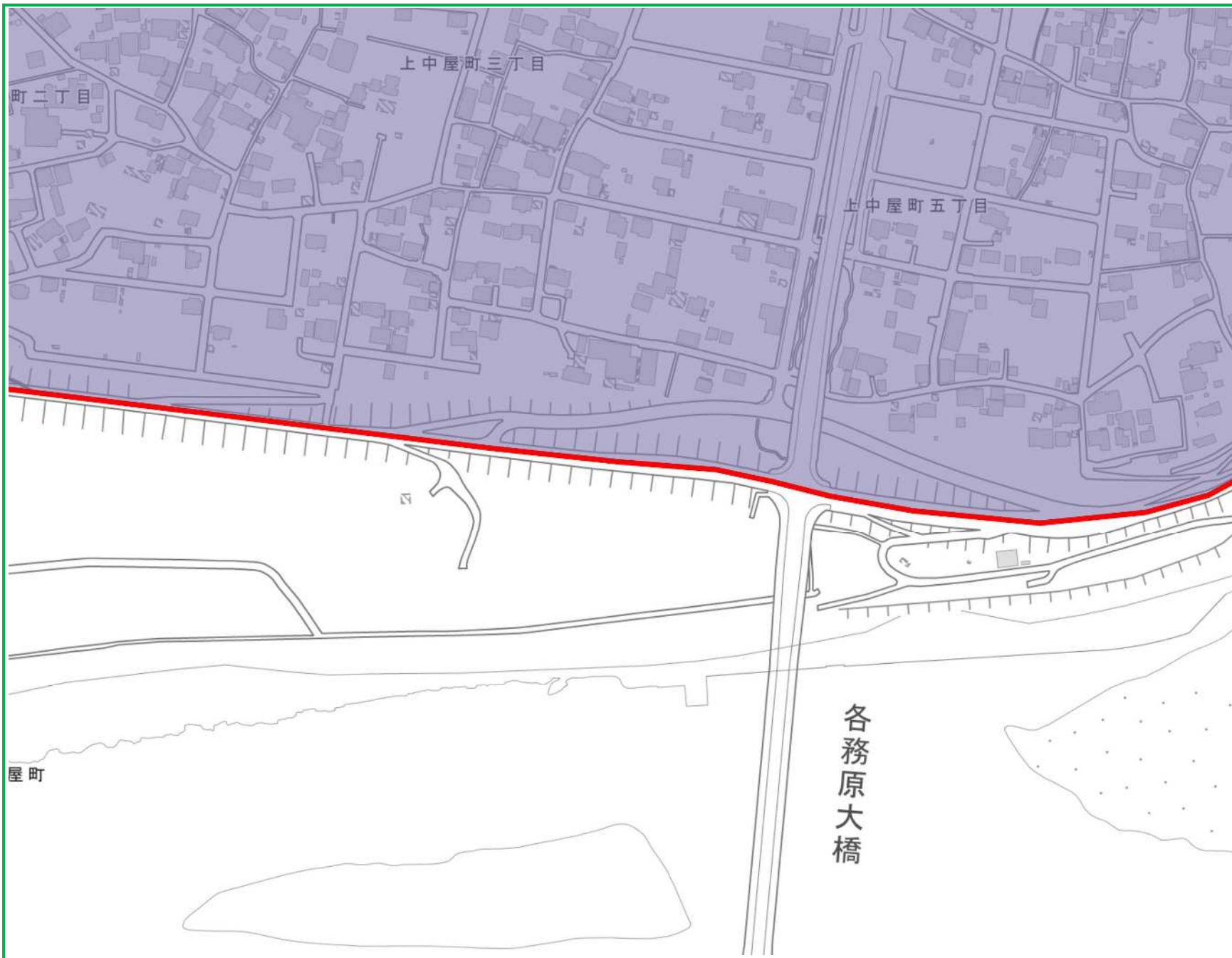
# 特定都市河川流域の詳細（境川流域） 53



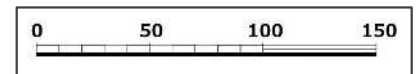

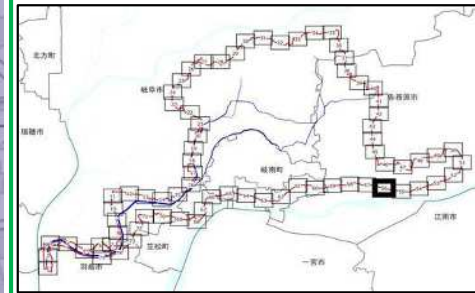
# 特定都市河川流域の詳細（境川流域） 54



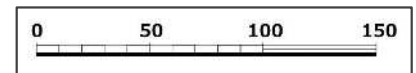

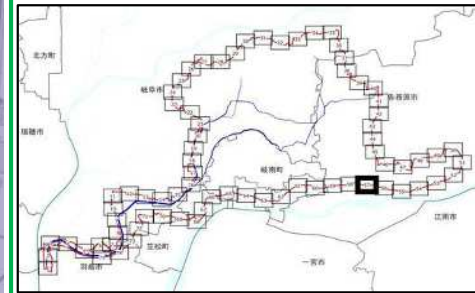
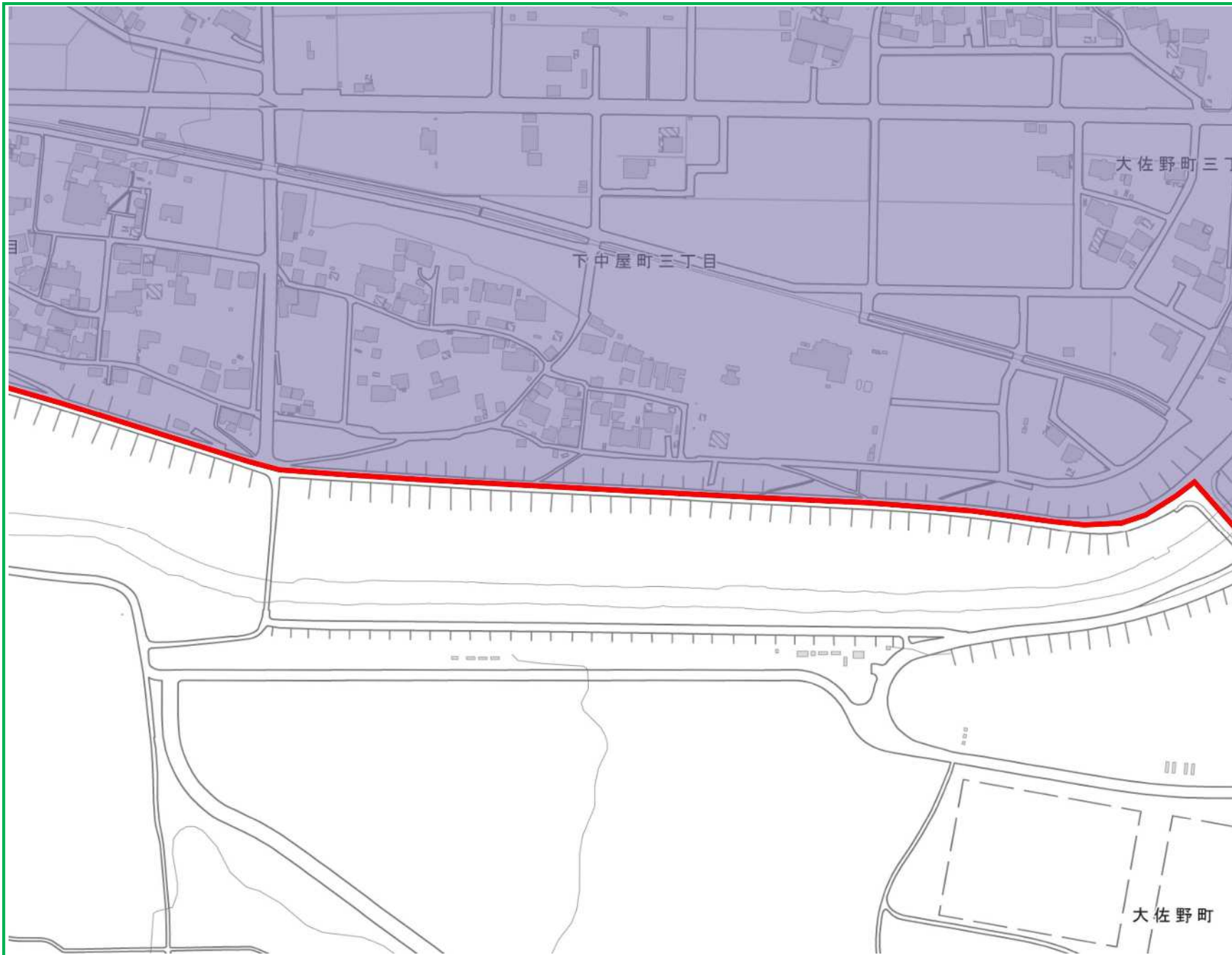
# 特定都市河川流域の詳細（境川流域） 55



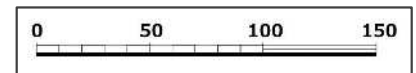

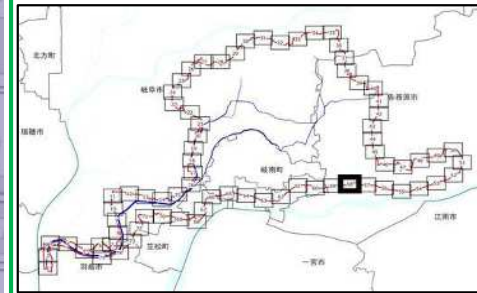

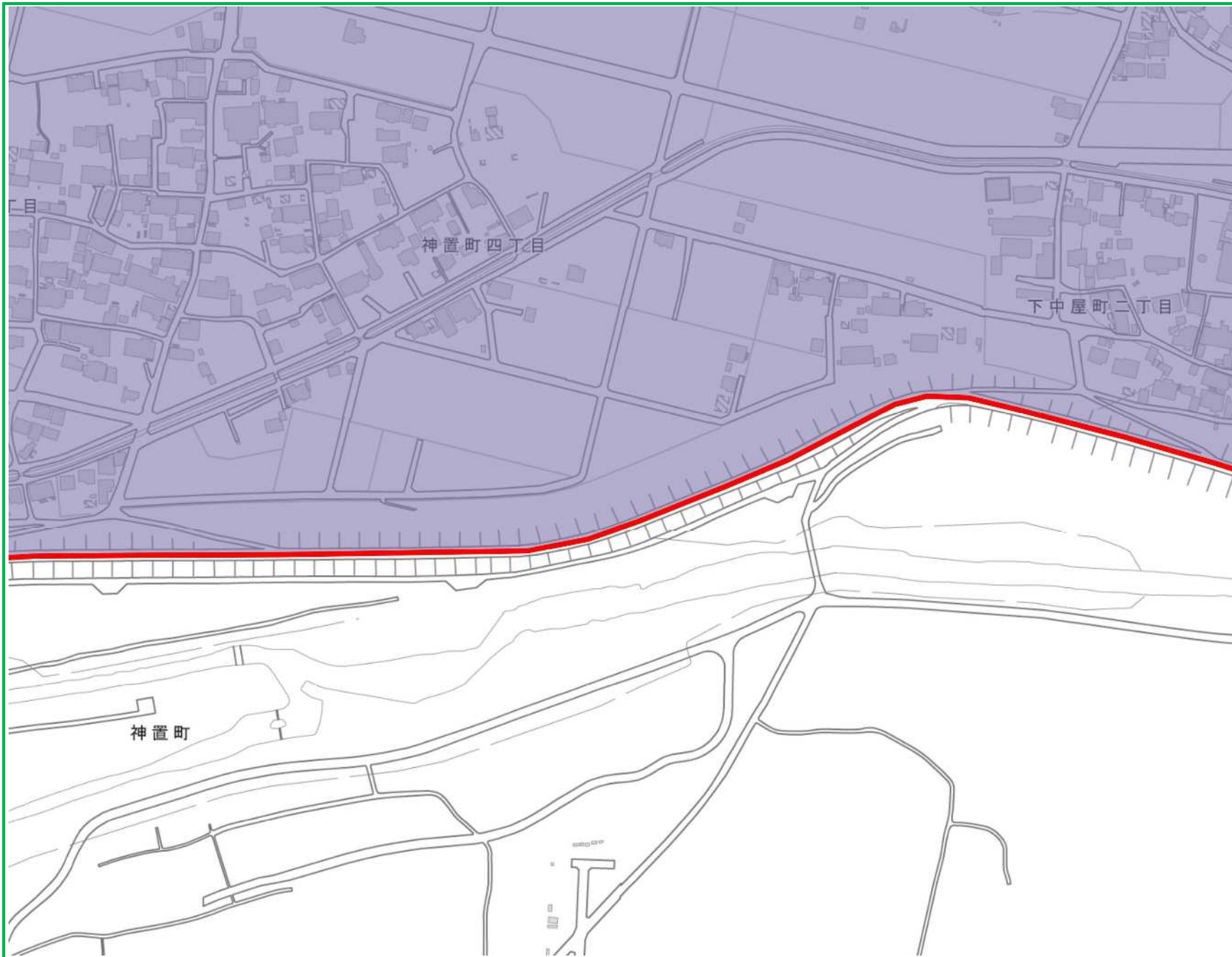
# 特定都市河川流域の詳細（境川流域） 56



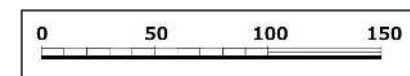

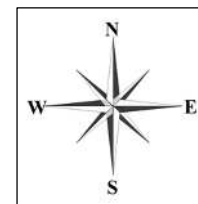
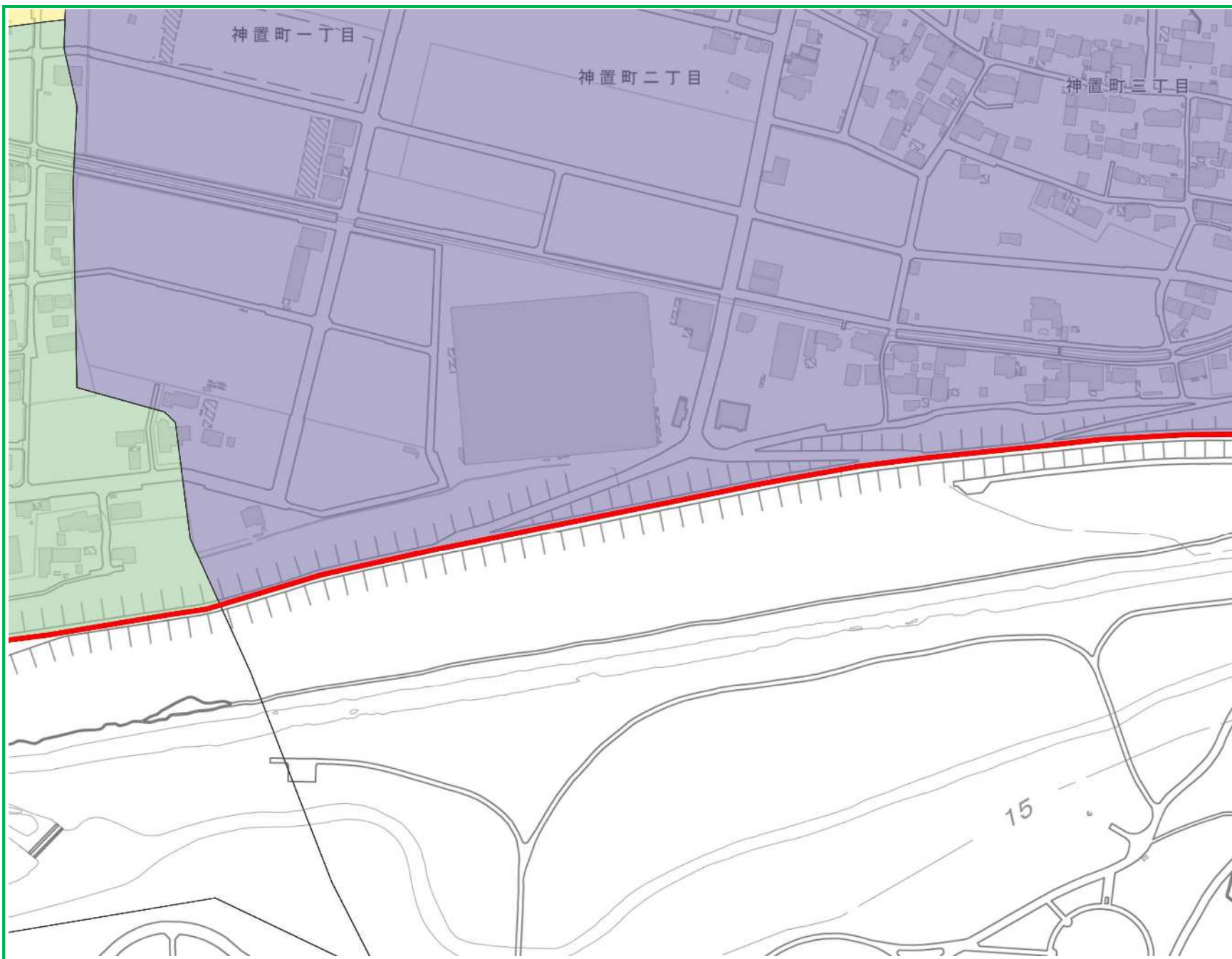
# 特定都市河川流域の詳細（境川流域） 57



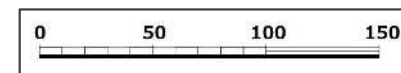

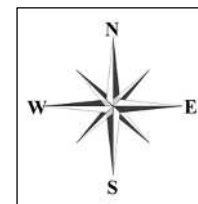
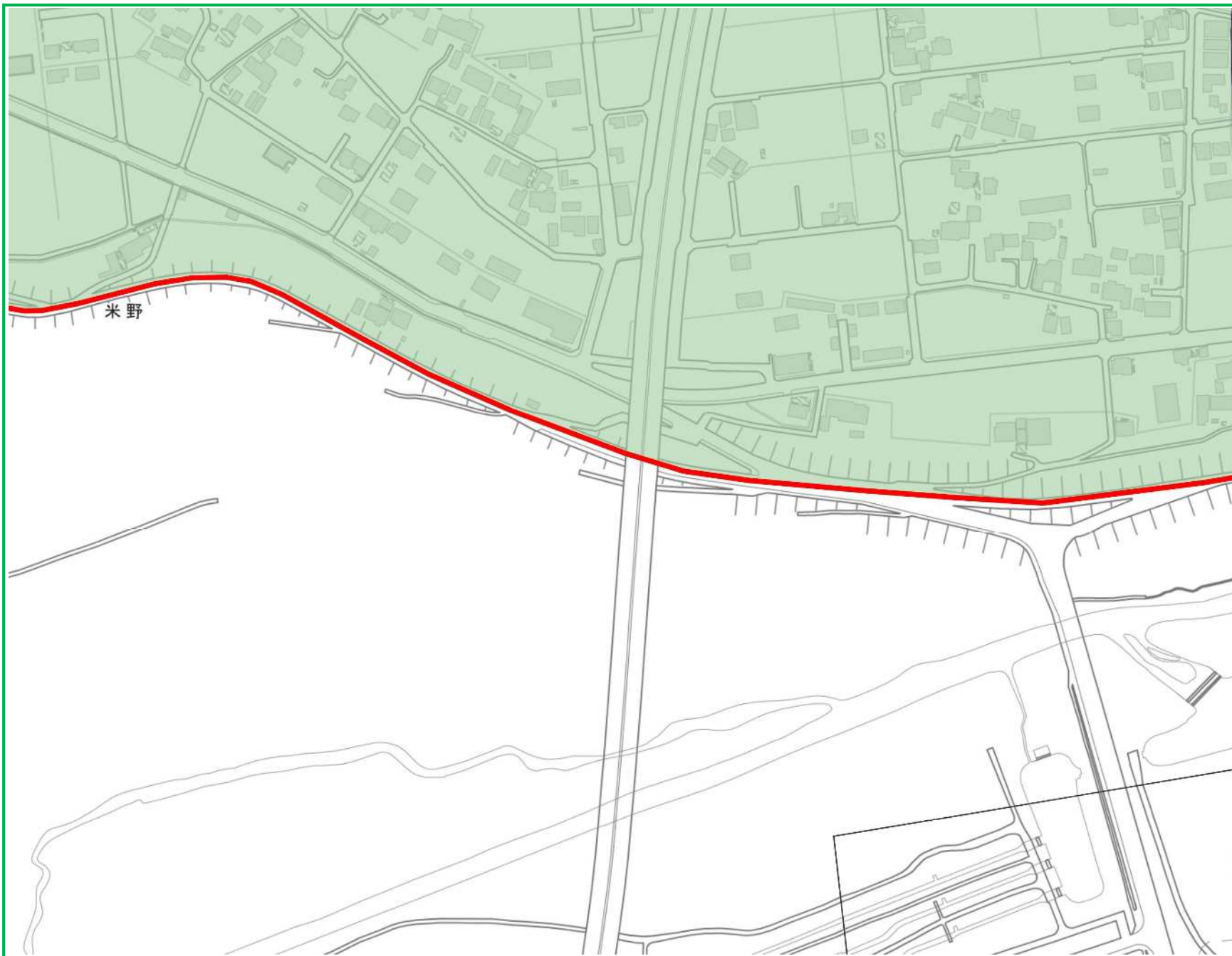
# 特定都市河川流域の詳細（境川流域） 58



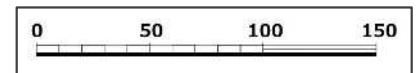
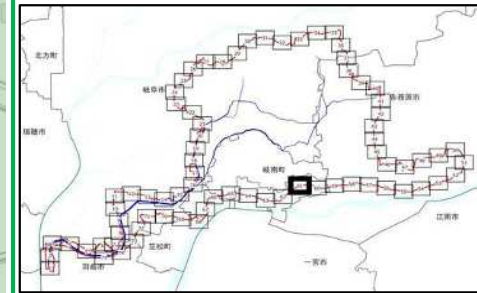

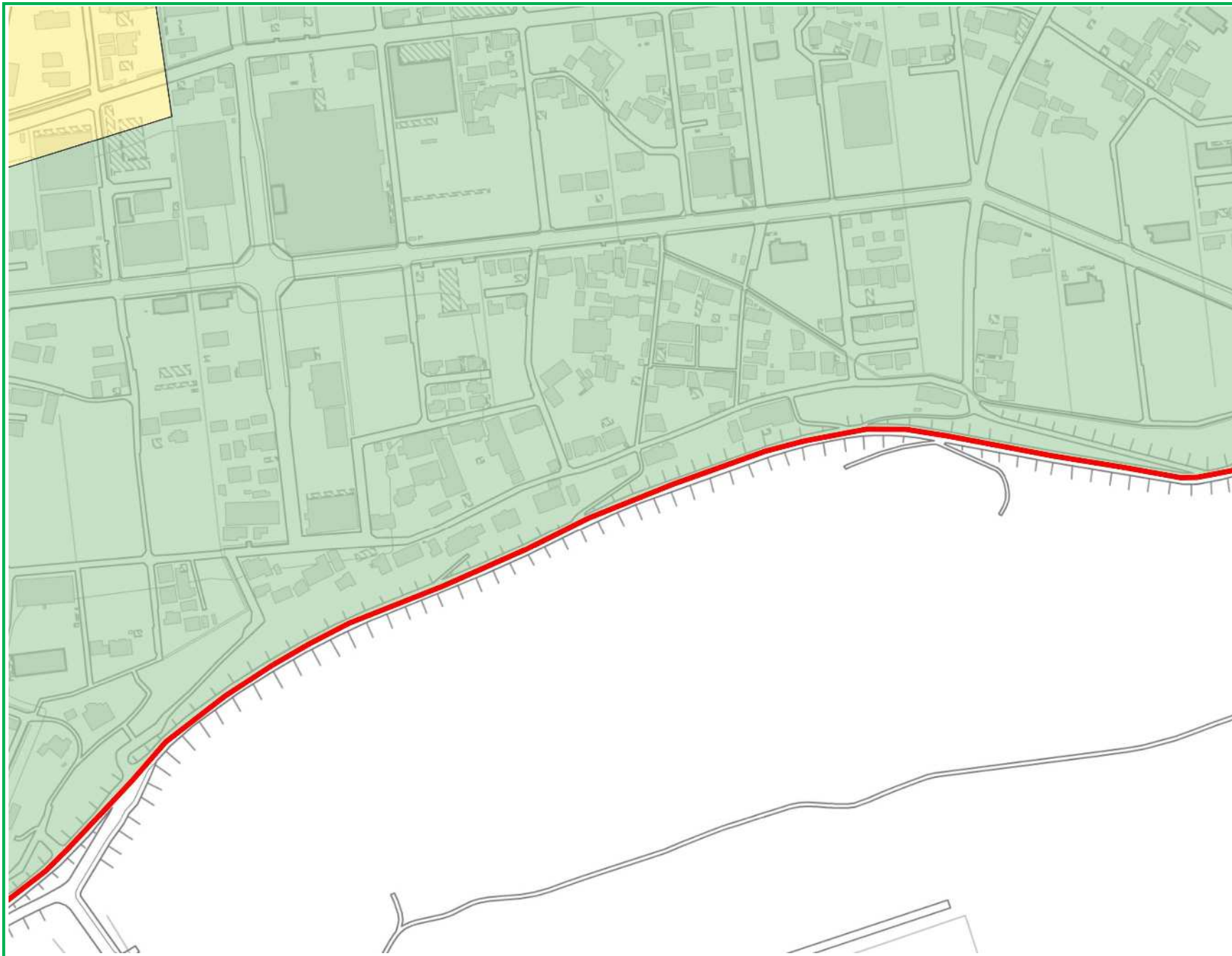
# 特定都市河川流域の詳細（境川流域） 59



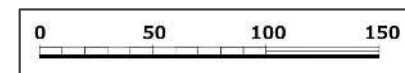

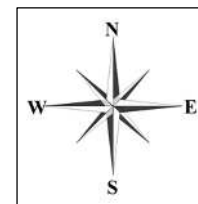
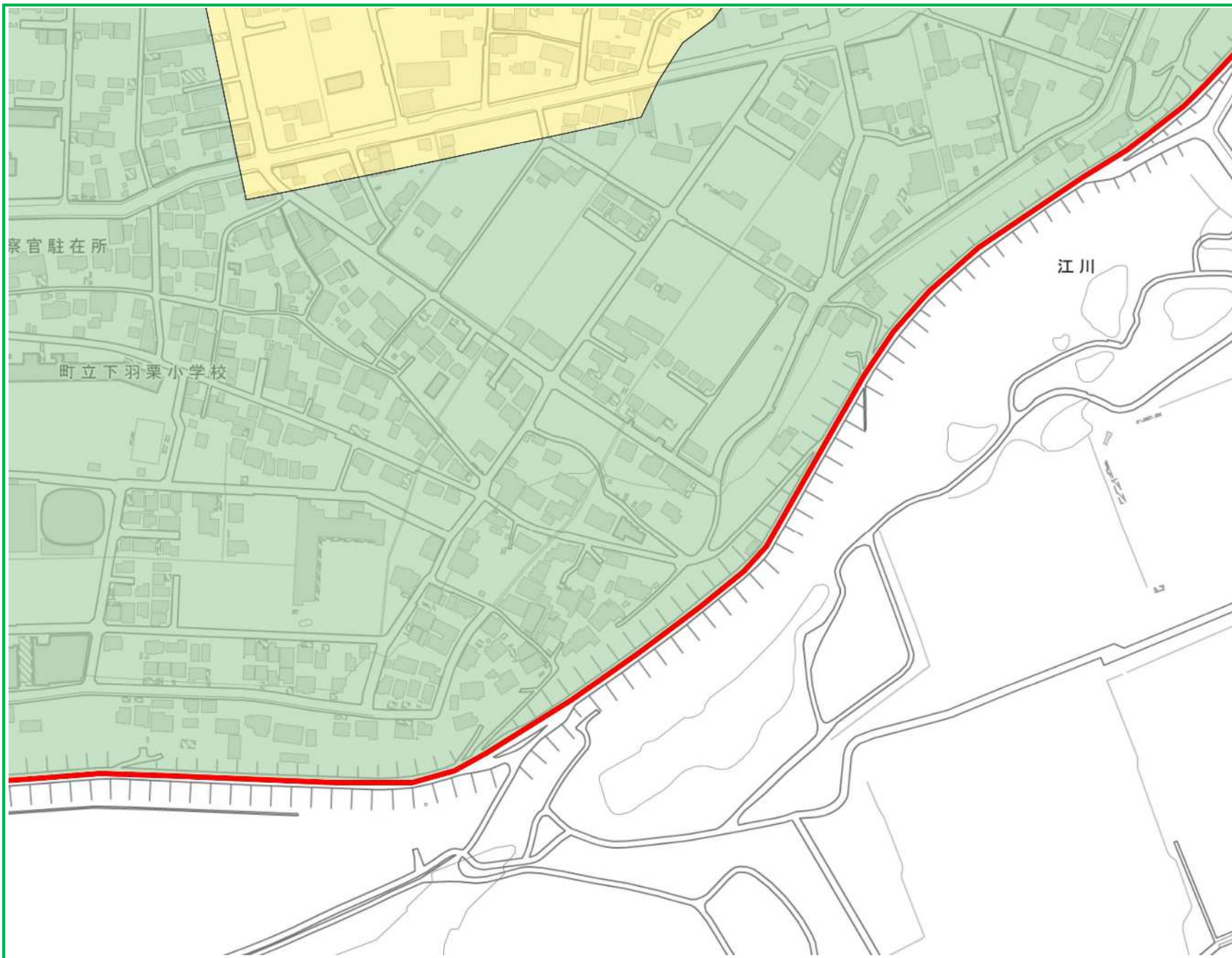
# 特定都市河川流域の詳細（境川流域） 60



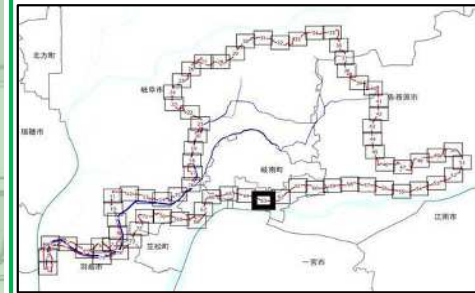
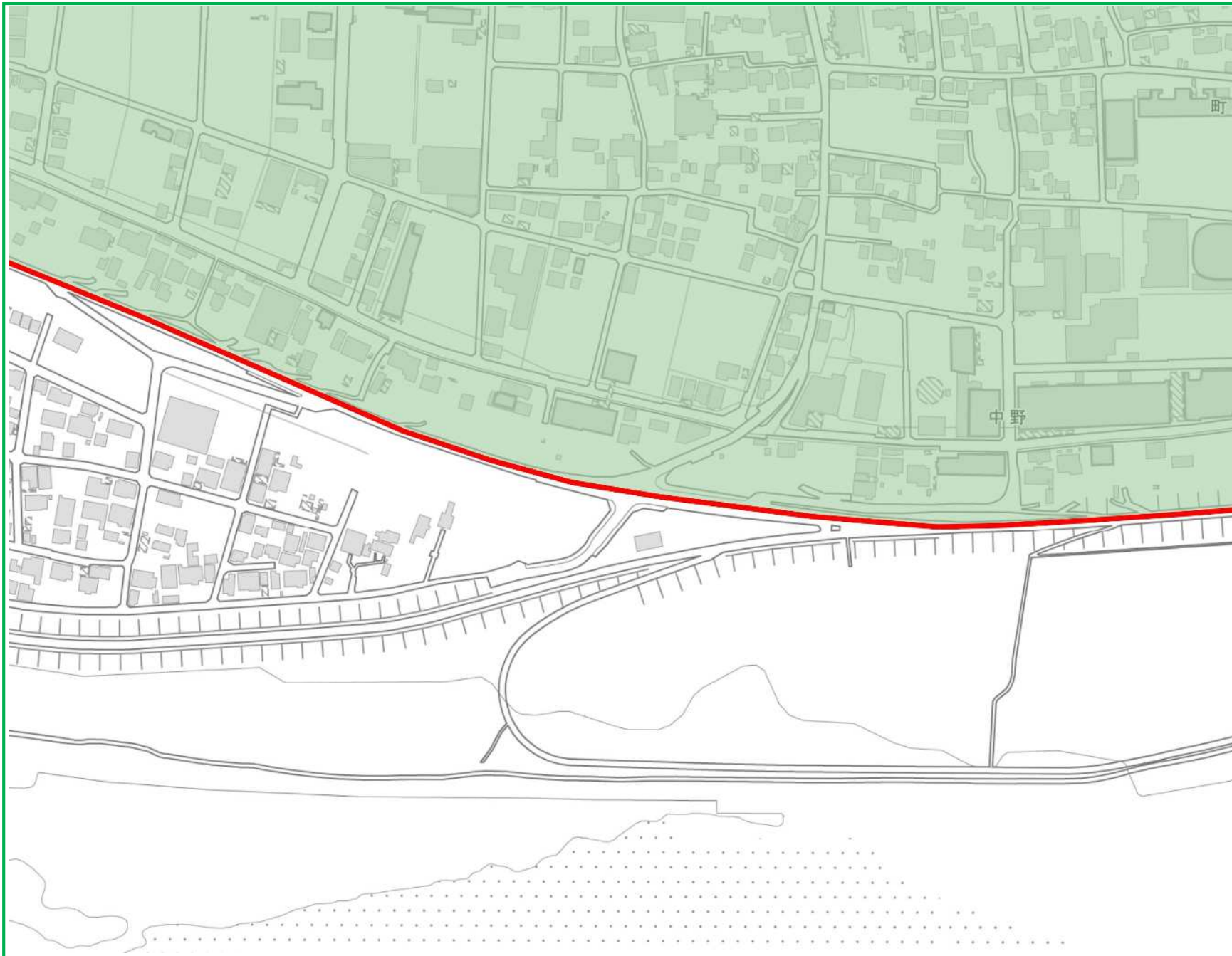
# 特定都市河川流域の詳細（境川流域） 61










# 特定都市河川流域の詳細（境川流域） 62

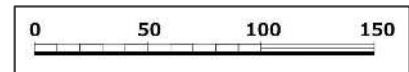


# 特定都市河川流域の詳細（境川流域） 63

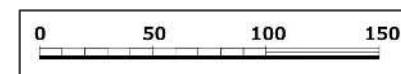

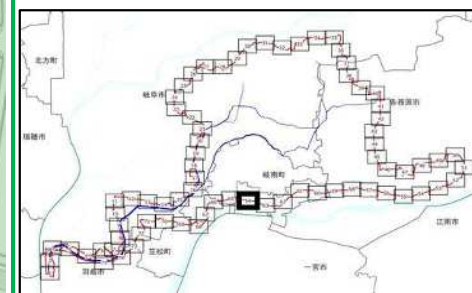
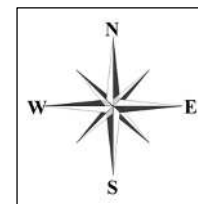
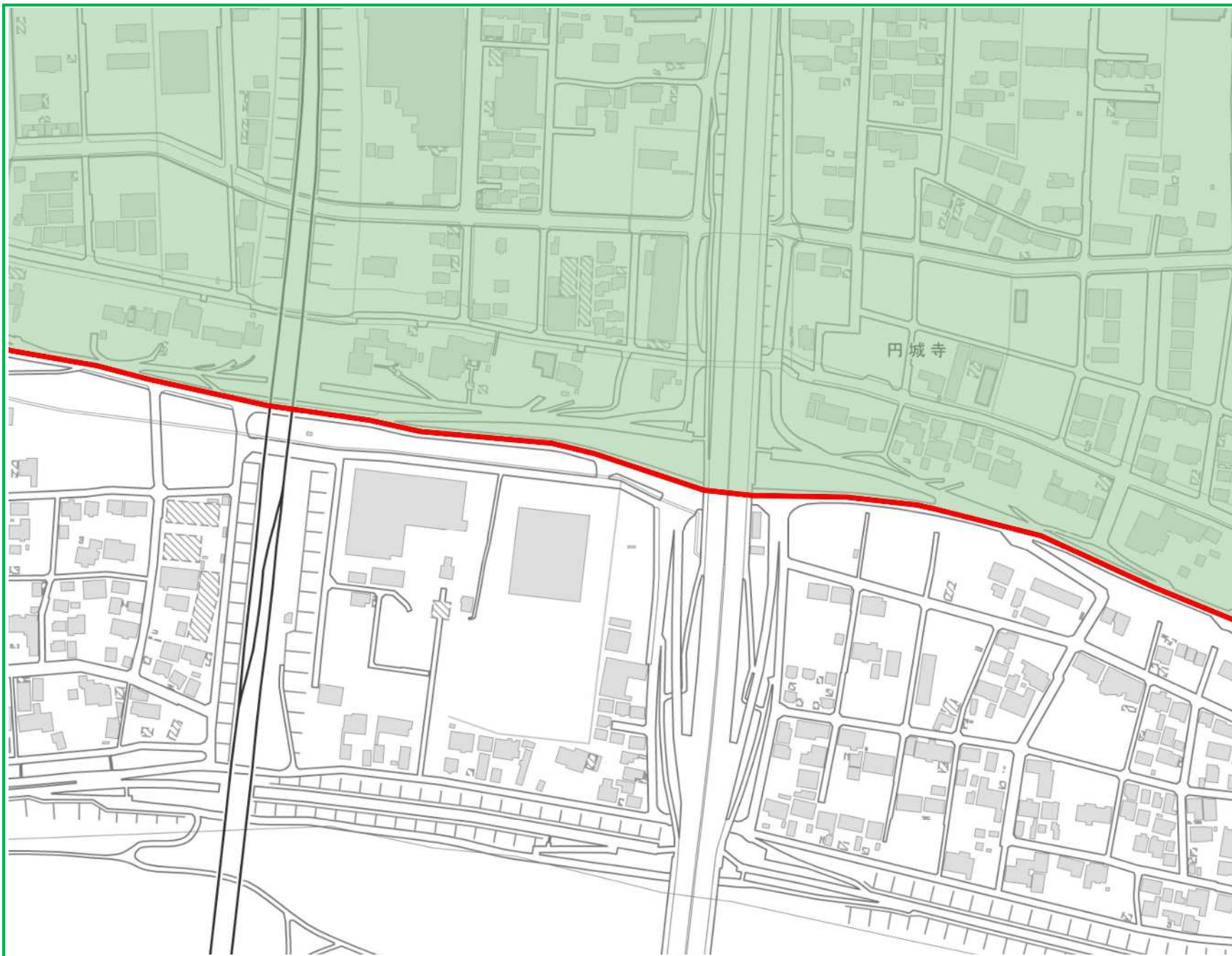


## 凡例

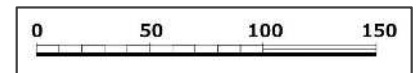

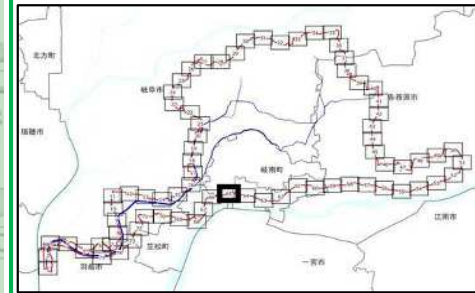

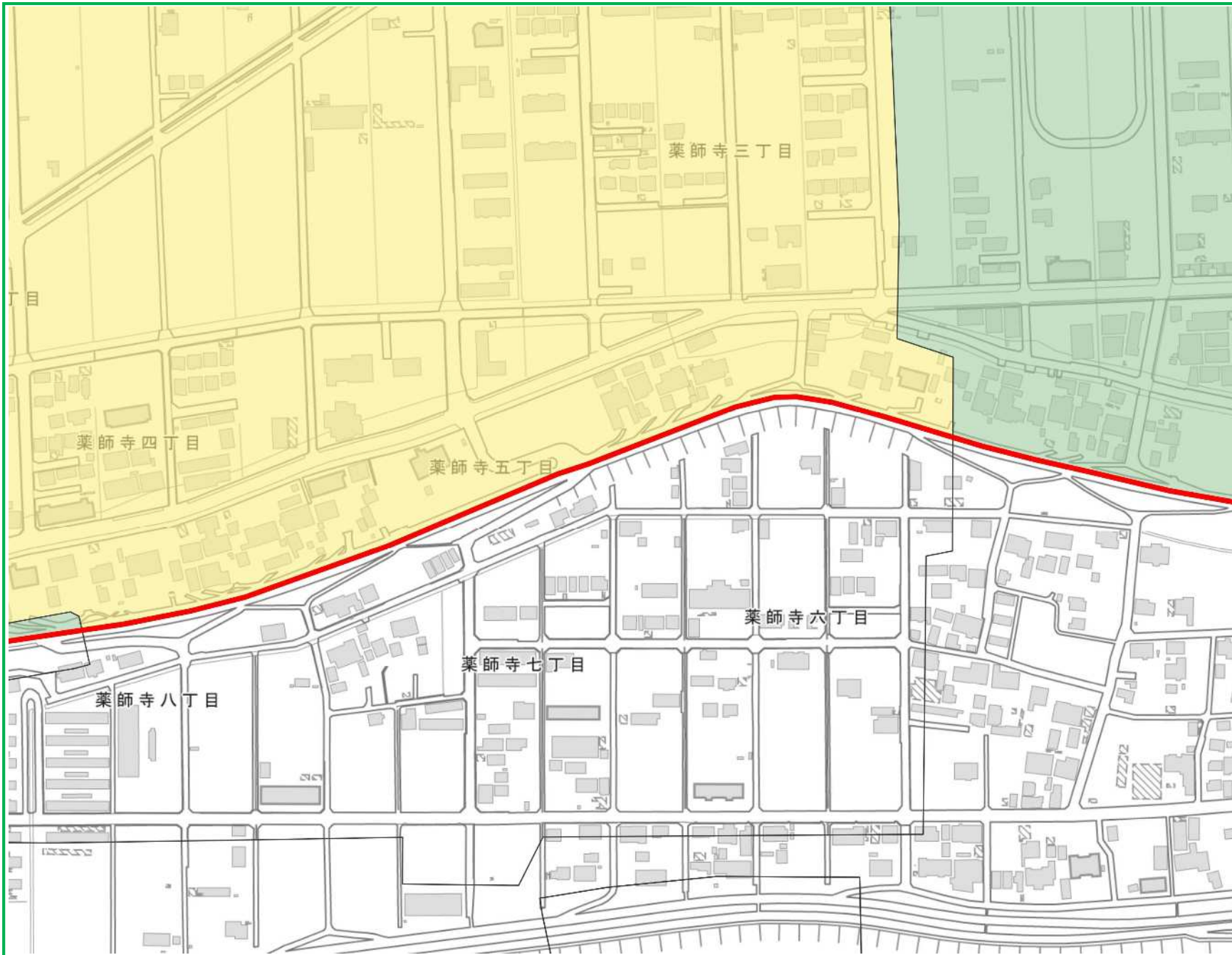
-  指定を行おうとする流域
-  行政界
-  岐阜市
-  羽島市
-  各務原市
-  岐南町
-  笠松町



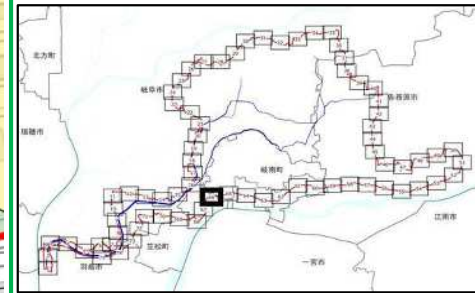

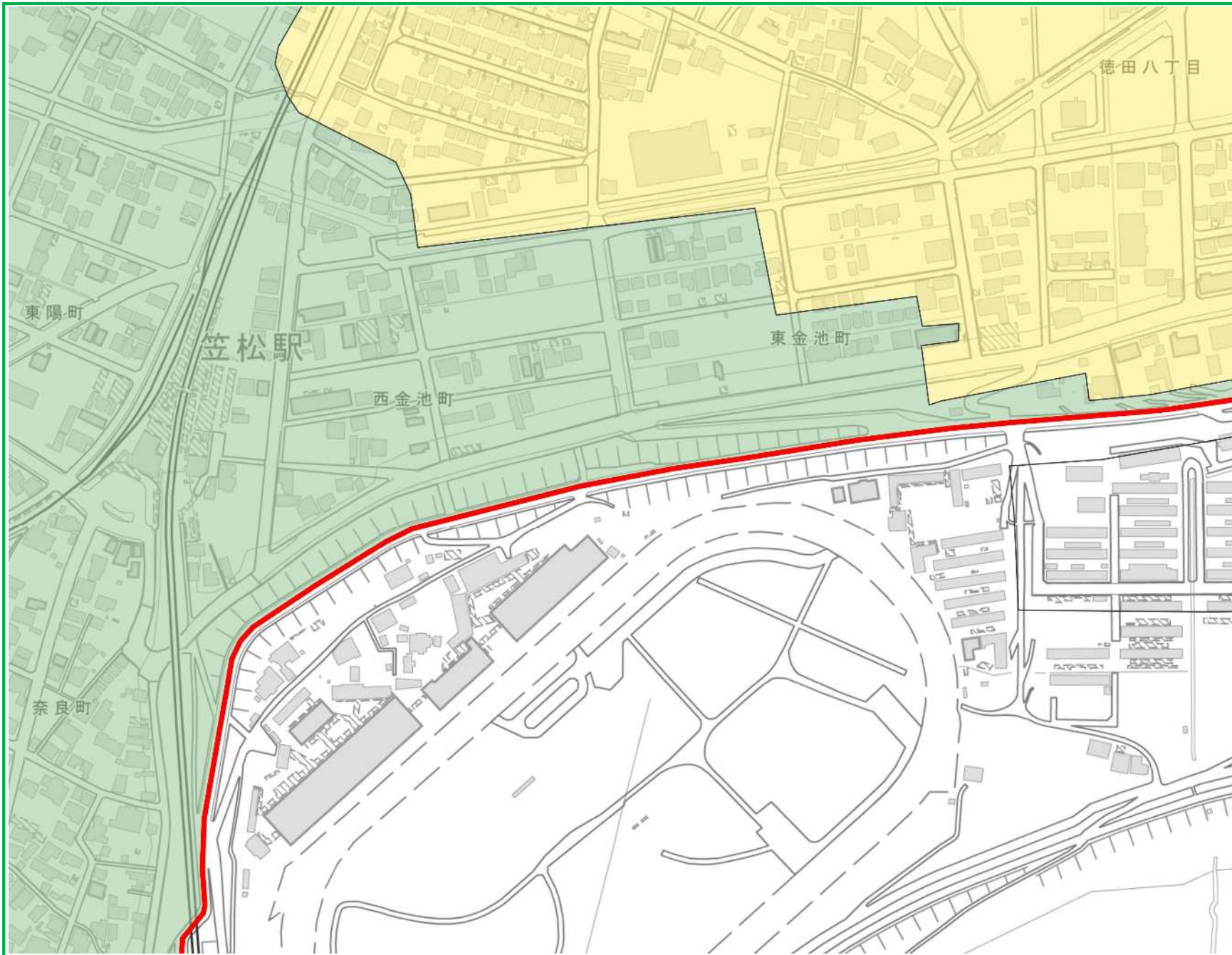
# 特定都市河川流域の詳細（境川流域） 64



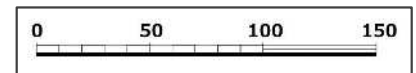
# 特定都市河川流域の詳細（境川流域） 65



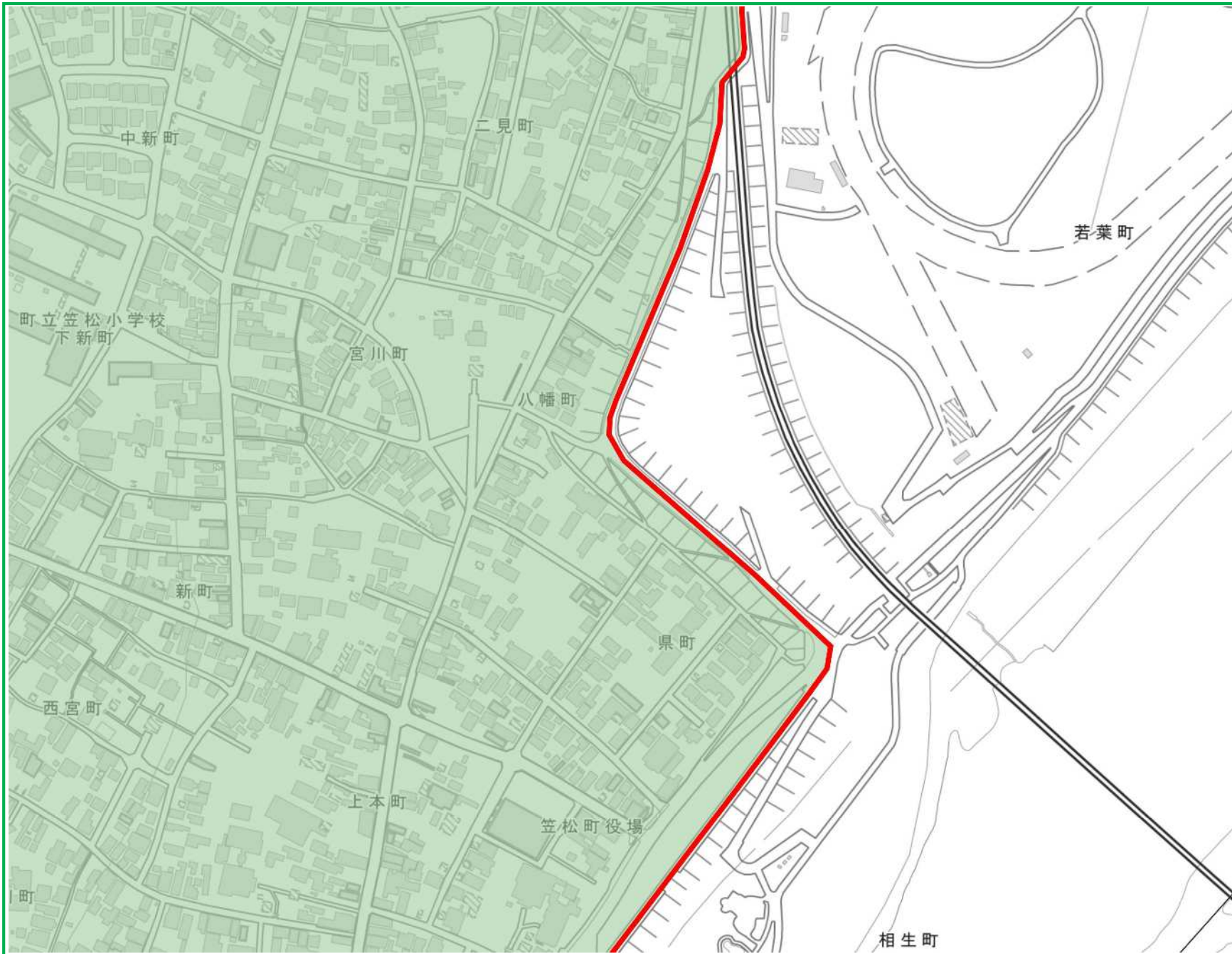
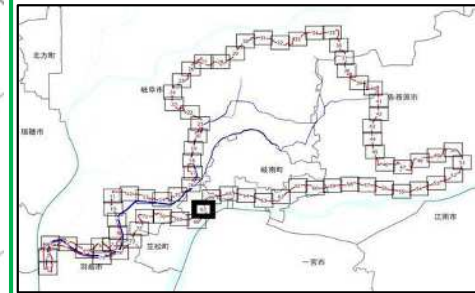

# 特定都市河川流域の詳細（境川流域） 66








凡 例	
	指定を行おうとする流域
	行政界
	岐阜市
	羽島市
	各務原市
	岐南町
	笠松町

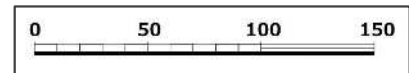


# 特定都市河川流域の詳細（境川流域） 67

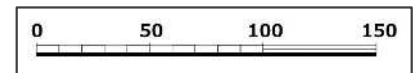

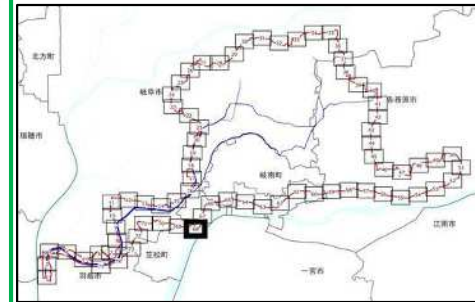
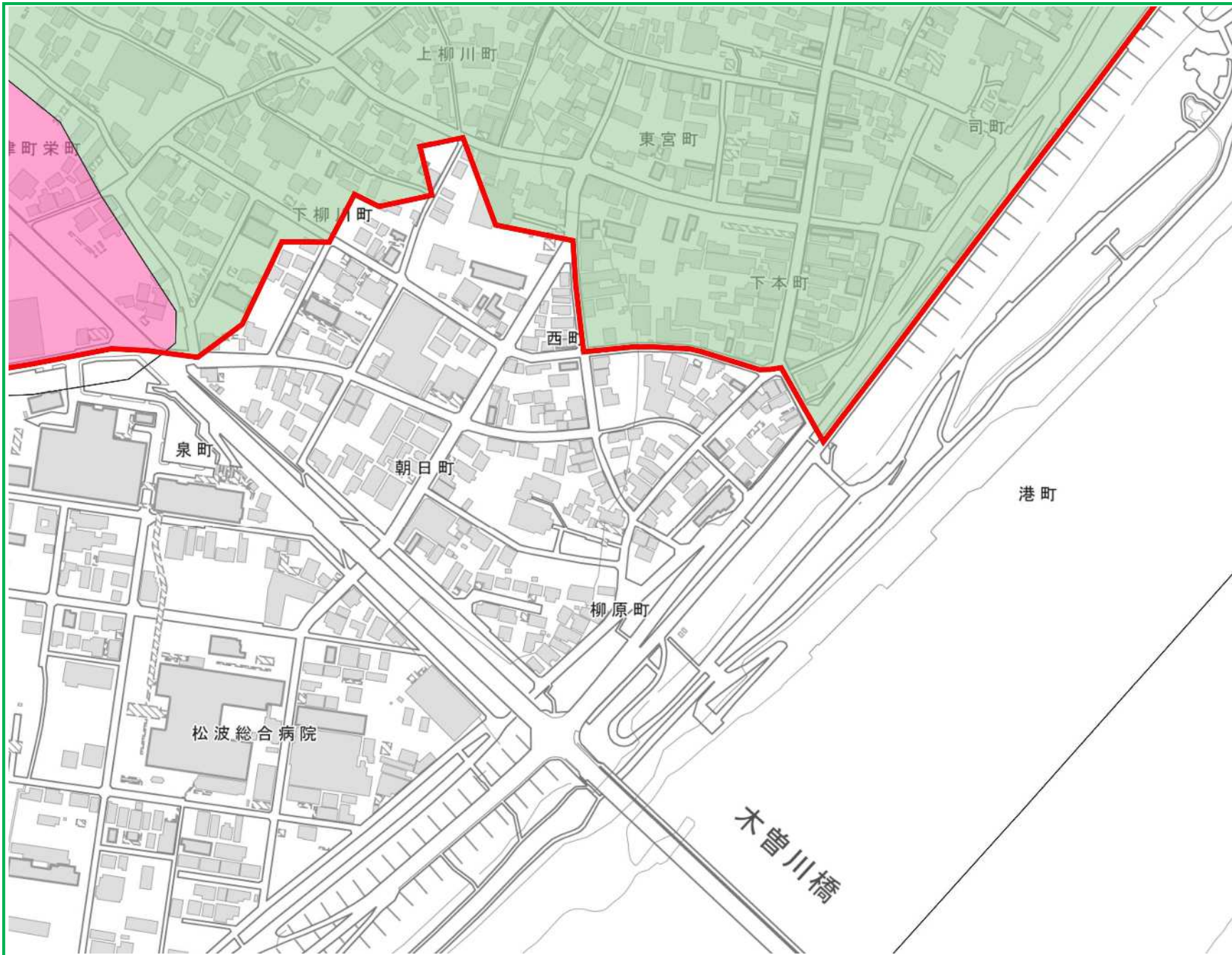


凡 例

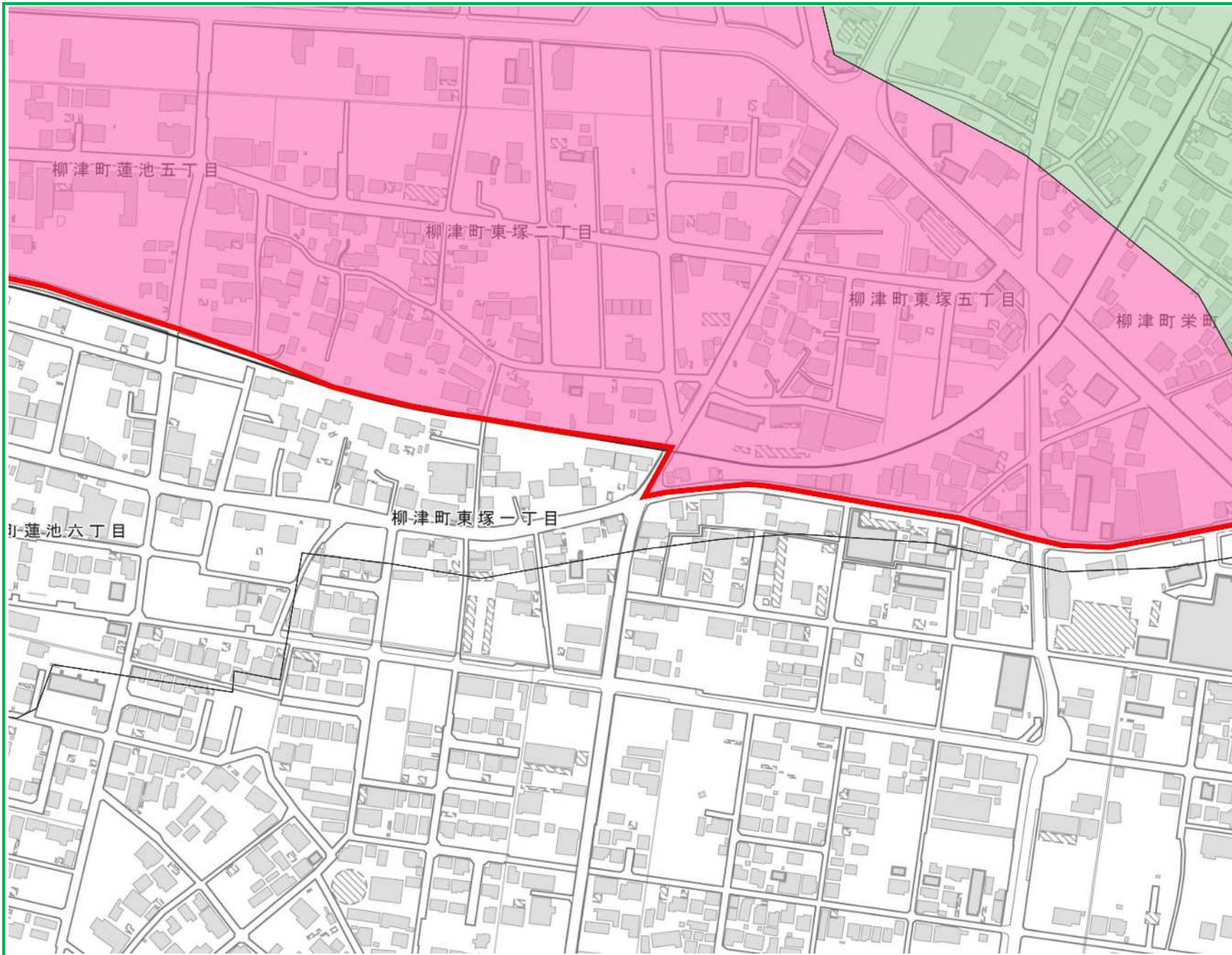
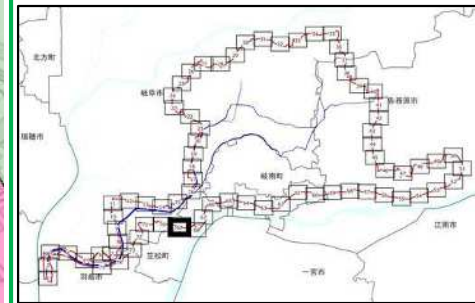
-  指定を行おうとする流域
-  行政界
-  岐阜市
-  羽島市
-  各務原市
-  岐南町
-  笠松町



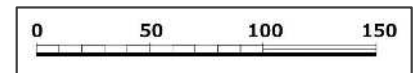
# 特定都市河川流域の詳細（境川流域） 68



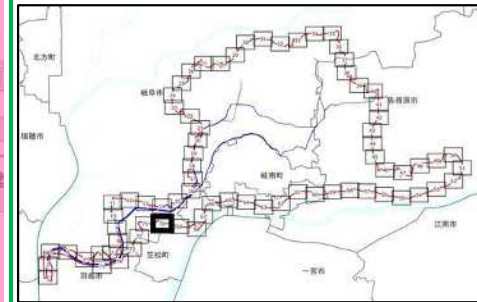
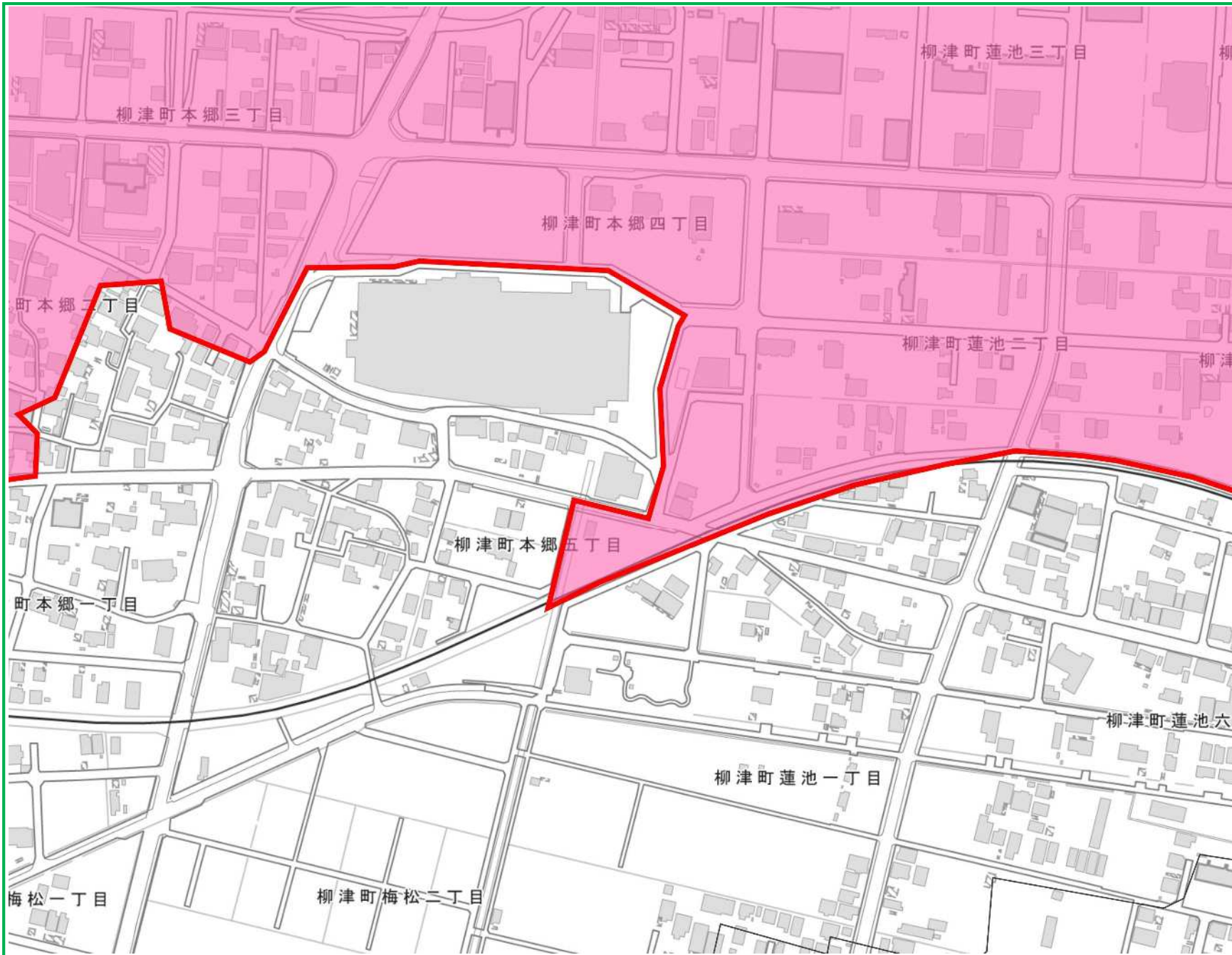
# 特定都市河川流域の詳細（境川流域） 69









凡 例	
	指定を行おうとする流域
	行政界
	岐阜市
	羽島市
	各務原市
	岐南町
	笠松町

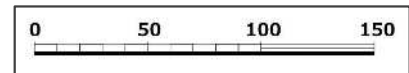


# 特定都市河川流域の詳細（境川流域） 70

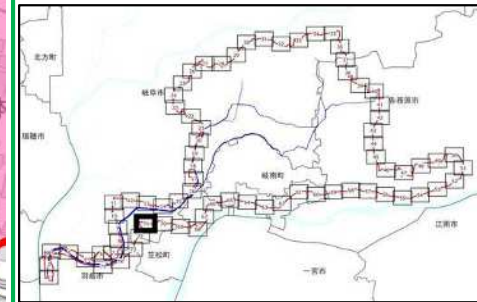

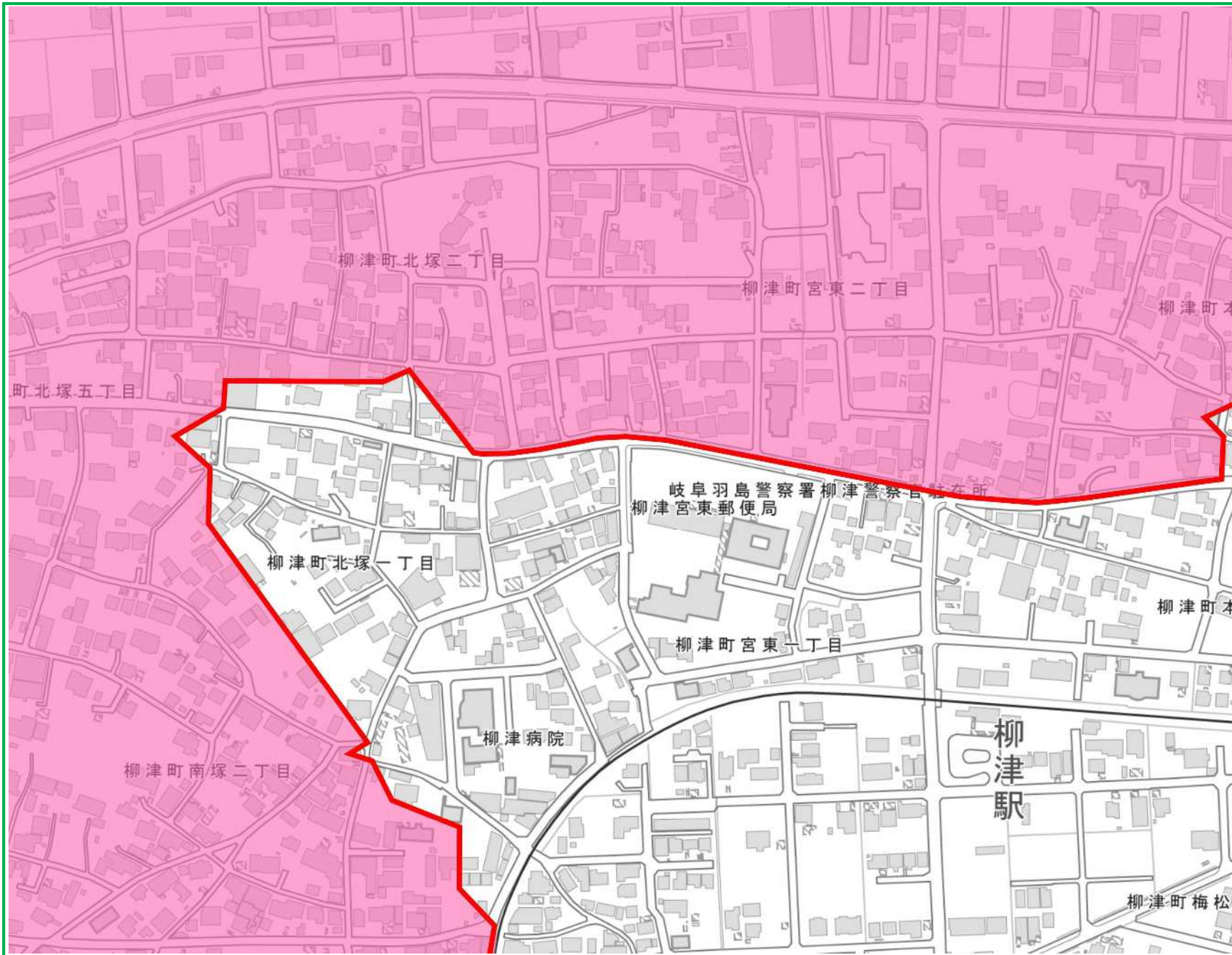









## 凡例

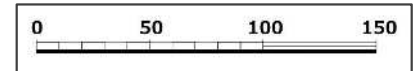
-  指定を行おうとする流域
-  行政界
-  岐阜市
-  羽島市
-  各務原市
-  岐南町
-  笠松町



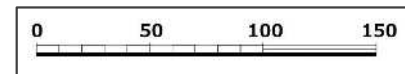

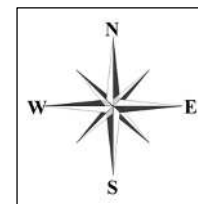
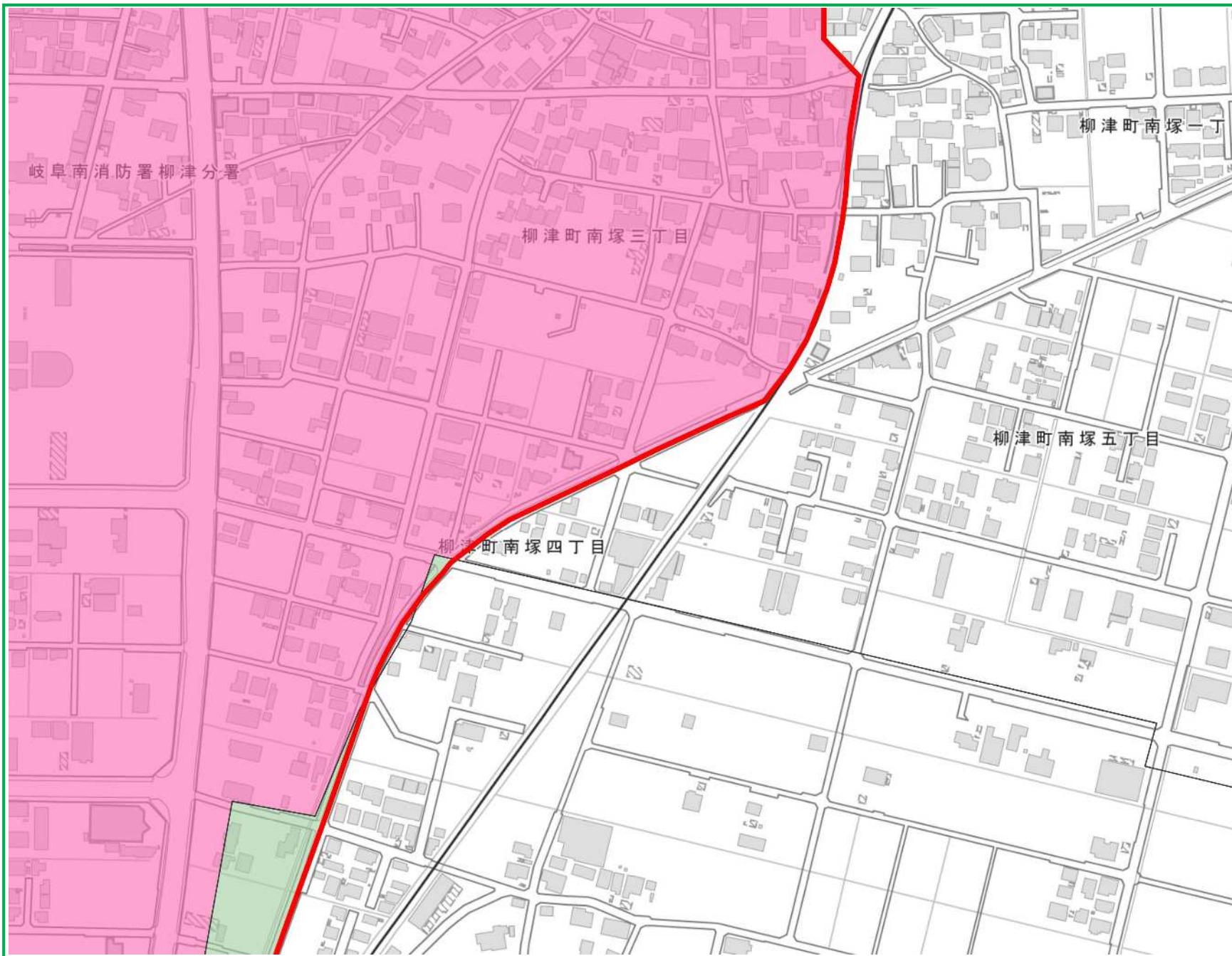
# 特定都市河川流域の詳細（境川流域） 71



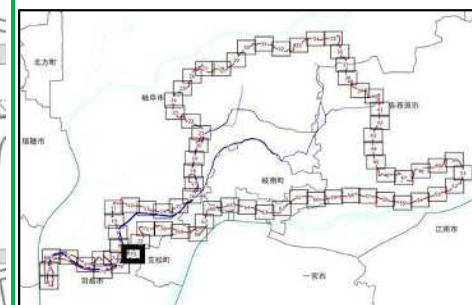
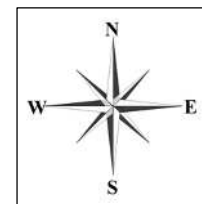
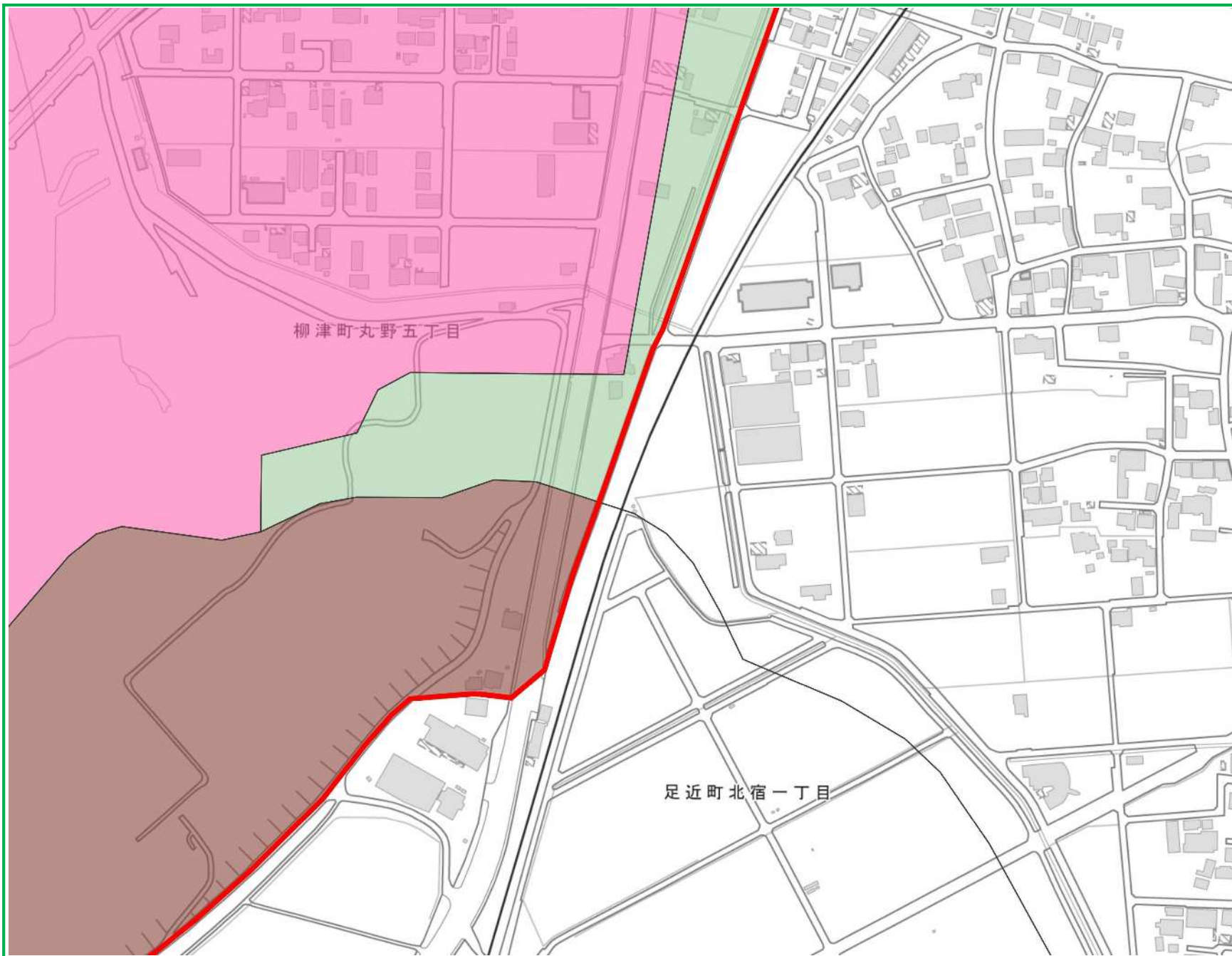
凡例	
	指定を行おうとする流域
	行政界
	岐阜市
	羽島市
	各務原市
	岐南町
	笠松町










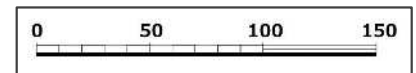
# 特定都市河川流域の詳細（境川流域） 72



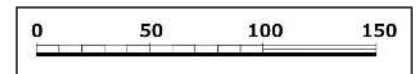

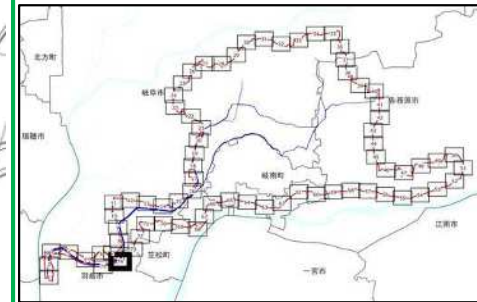
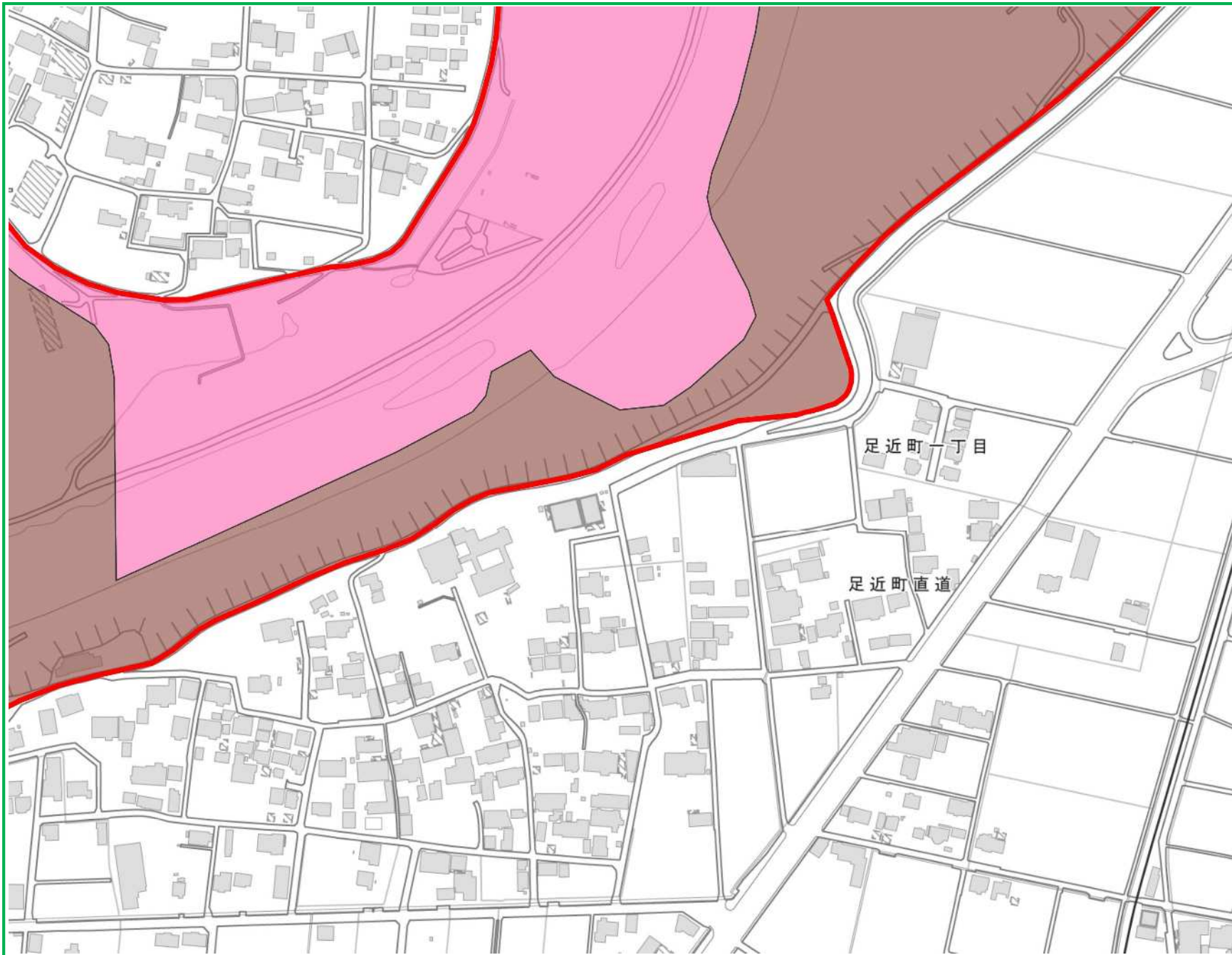
# 特定都市河川流域の詳細（境川流域） 73



凡 例	
	指定を行おうとする流域
	行政界
	岐阜市
	津島市
	各務原市
	岐阜南町
	笠松町



# 特定都市河川流域の詳細（境川流域） 74



# 特定都市河川流域の詳細（境川流域） 75

