

図5-3-1 地下水水位時間変動図
(岐阜井, G3, GH=7.15m)

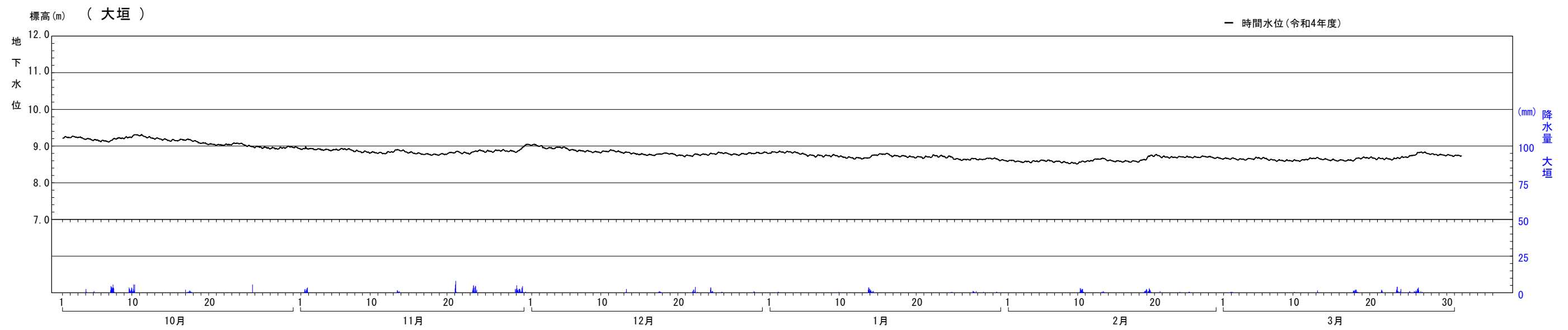
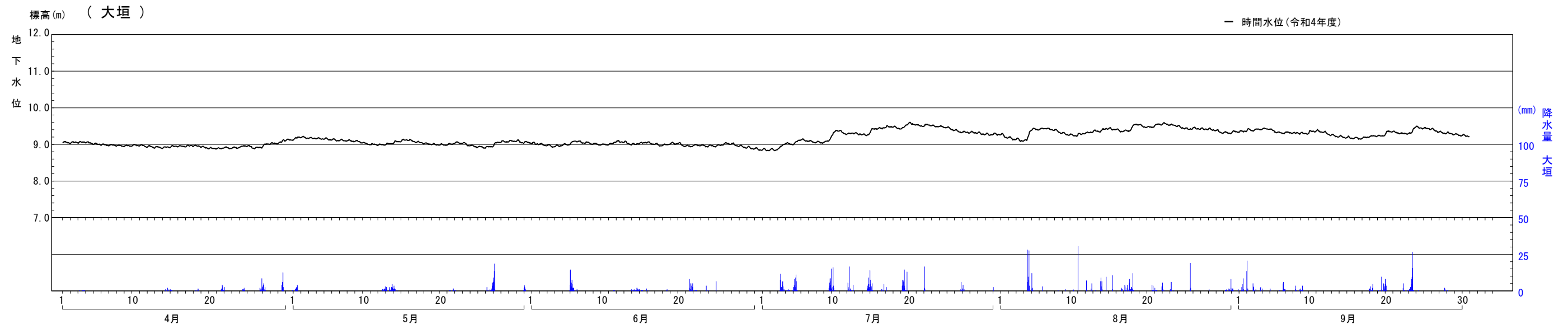


図5-3-2 地下水位時間変動図
(大垣井, G3, GH=8.42m)

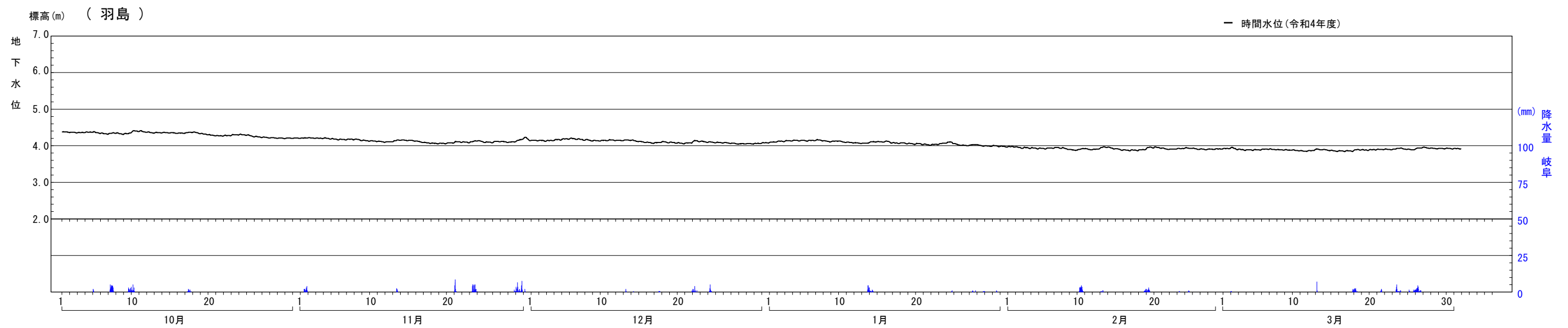
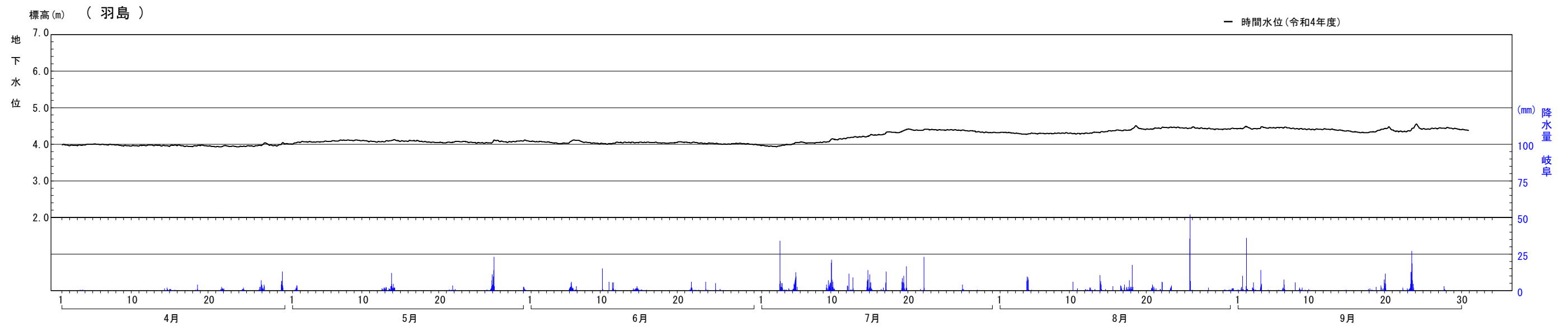


図5-3-3 地下水水位時間変動図
(羽島井, G3, GH=4.12m)

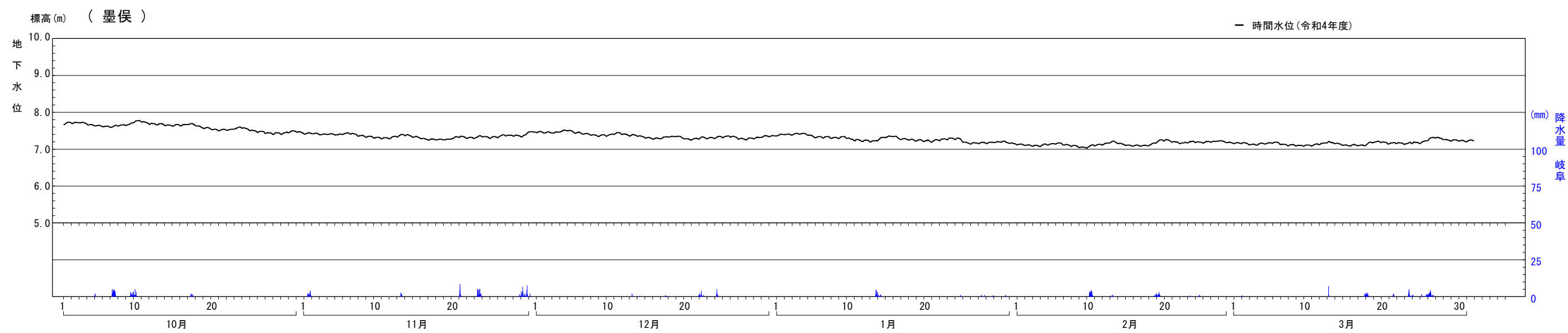
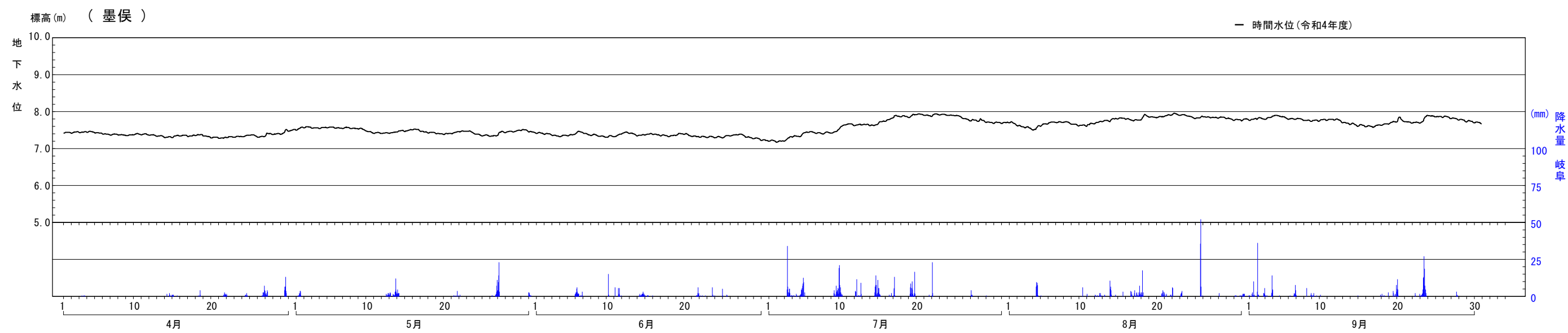


図5-3-4 地下水位時間変動図
(墨俣井, G3, GH=6.25m)

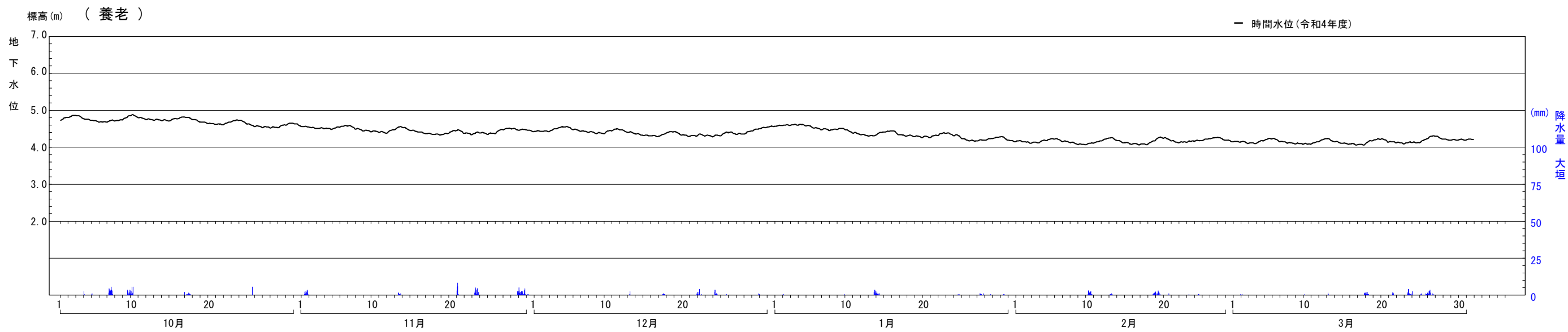
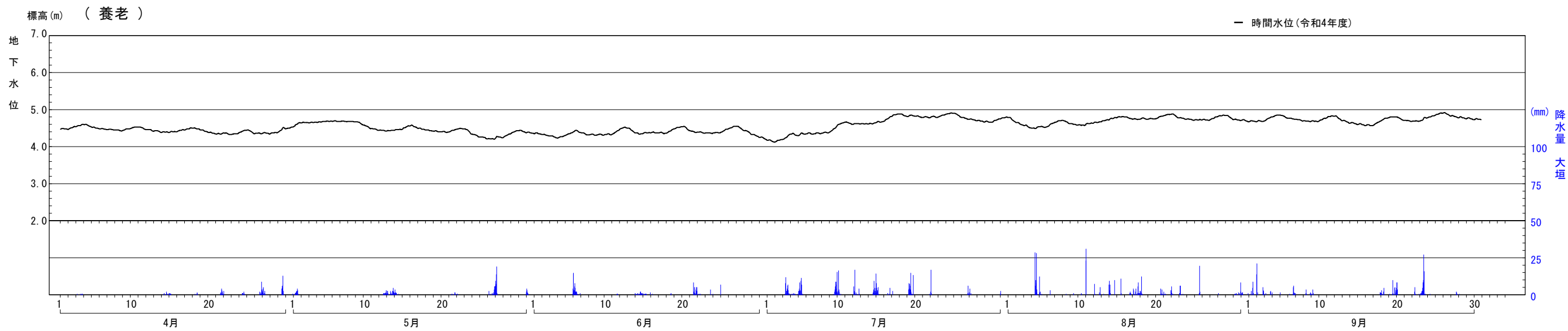


図5-3-5 地下水位時間変動図
(養老井, G3, GH=1.91m)

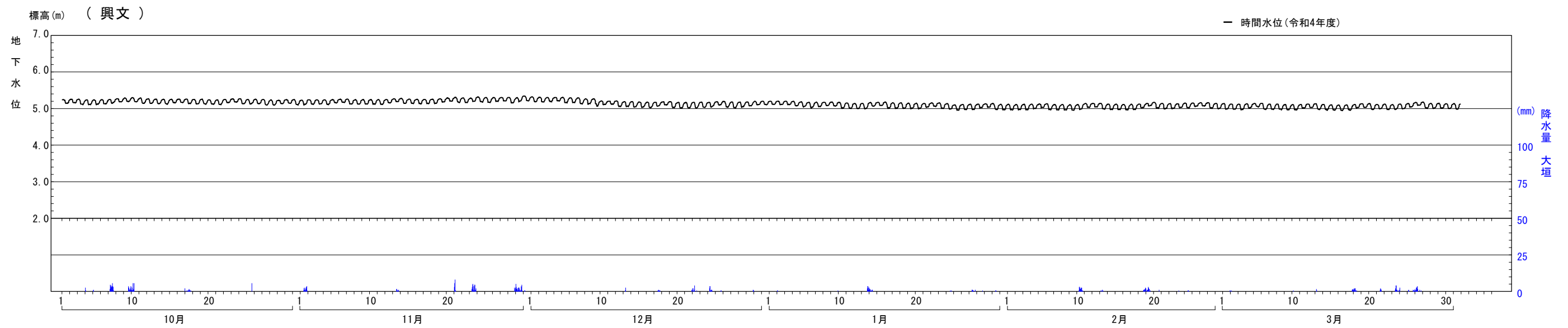
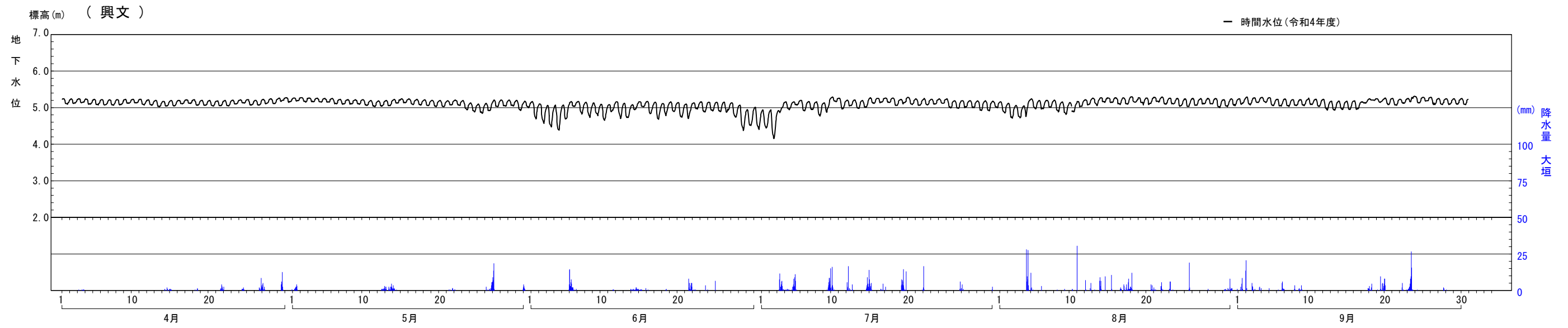


図5-3-6 地下水位時間変動図
(興文井, G1, GH=6.26m)

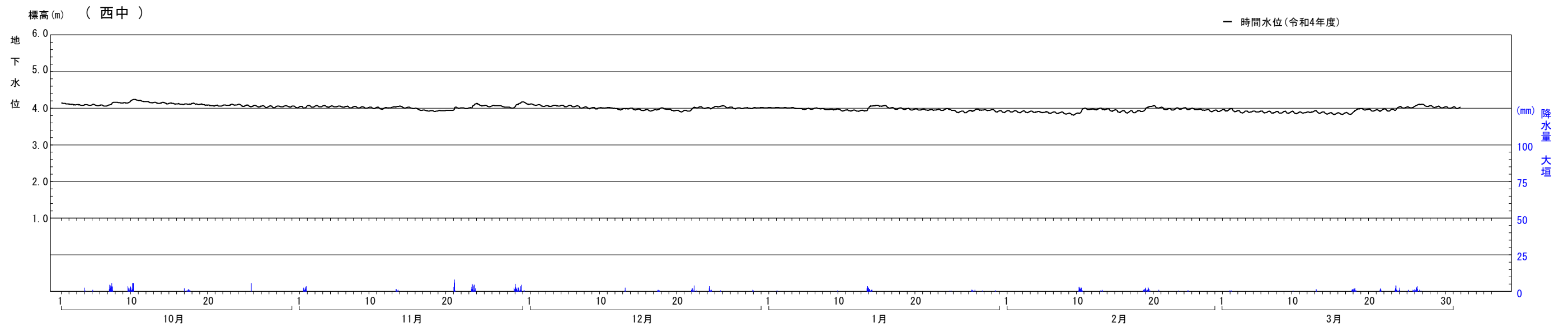
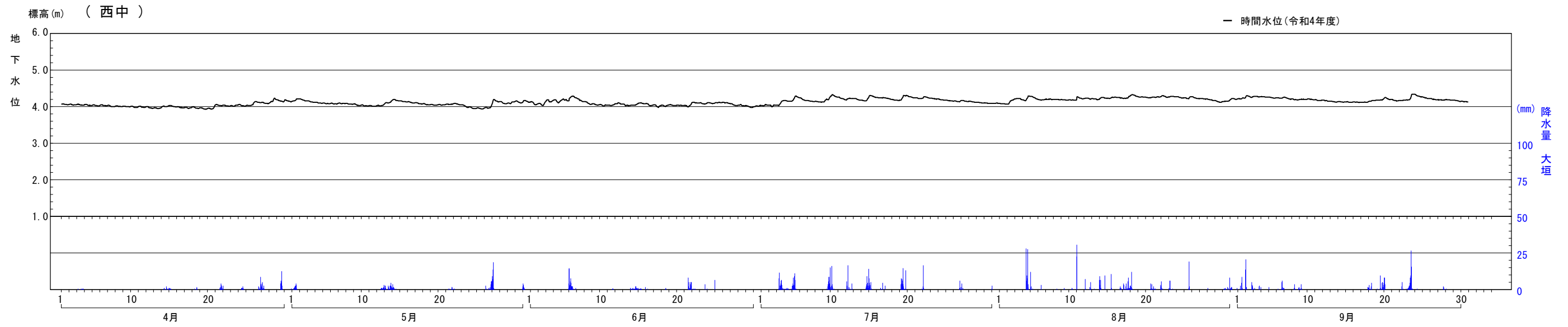


図5-3-7 地下水位時間変動図
(西中井, G1, GH=5.16m)

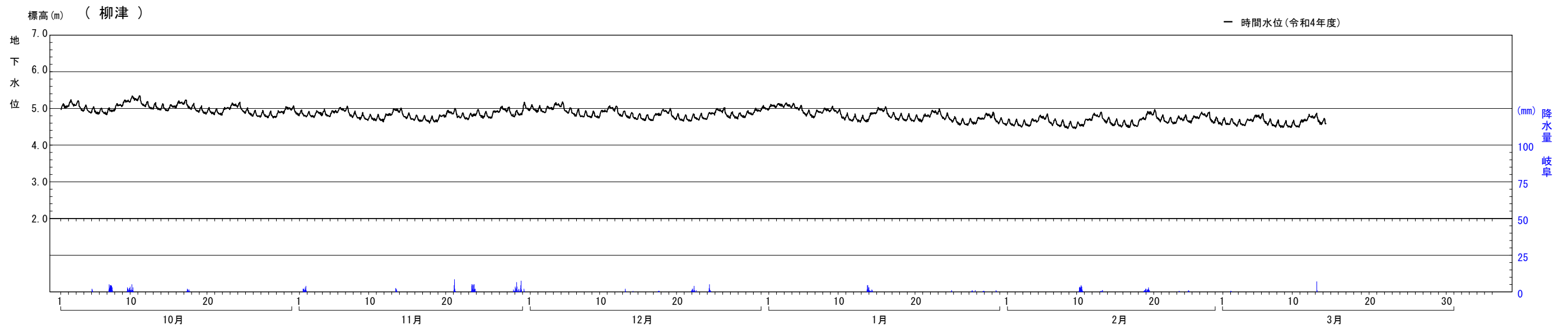
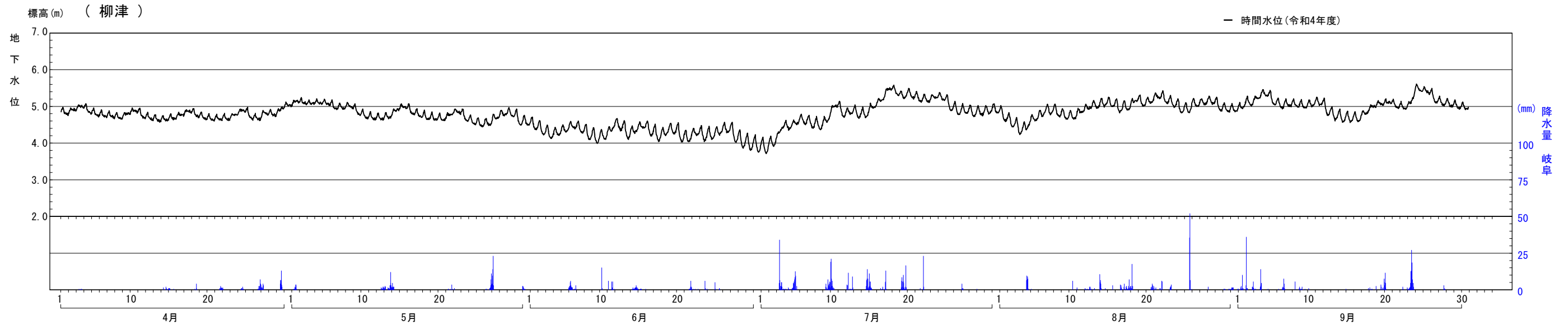


図5-3-8 地下水位時間変動図
(柳津井, G2, GH=7.80m)

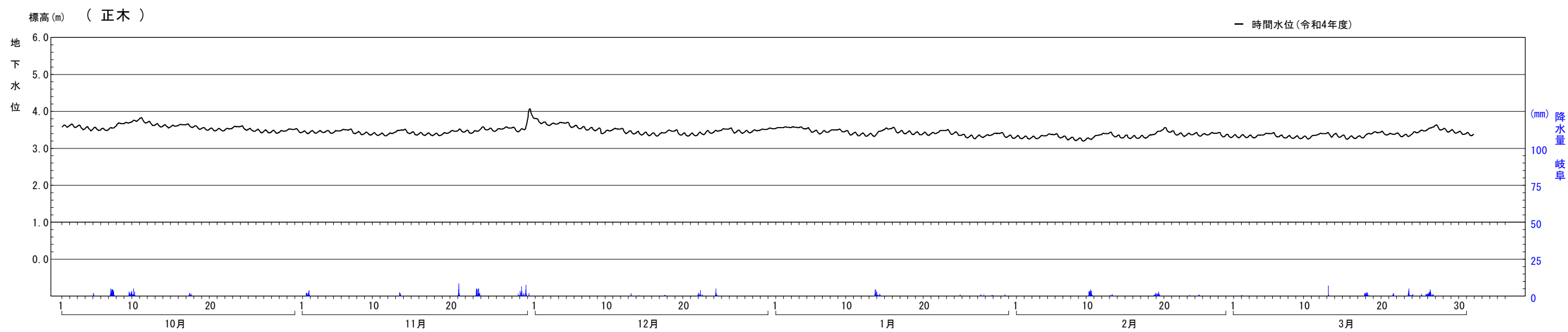
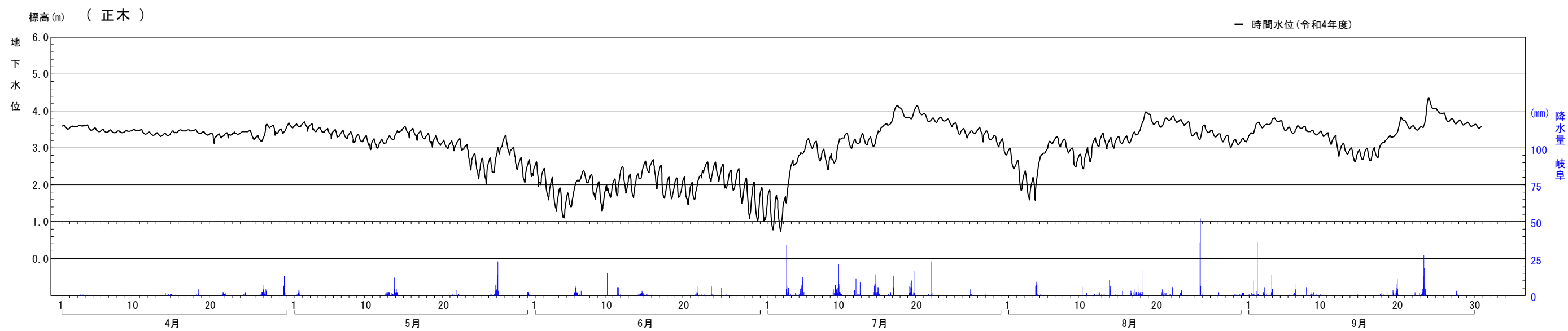


図5-3-9 地下水水位時間変動図
(正木井, G1, GH=7.25m)

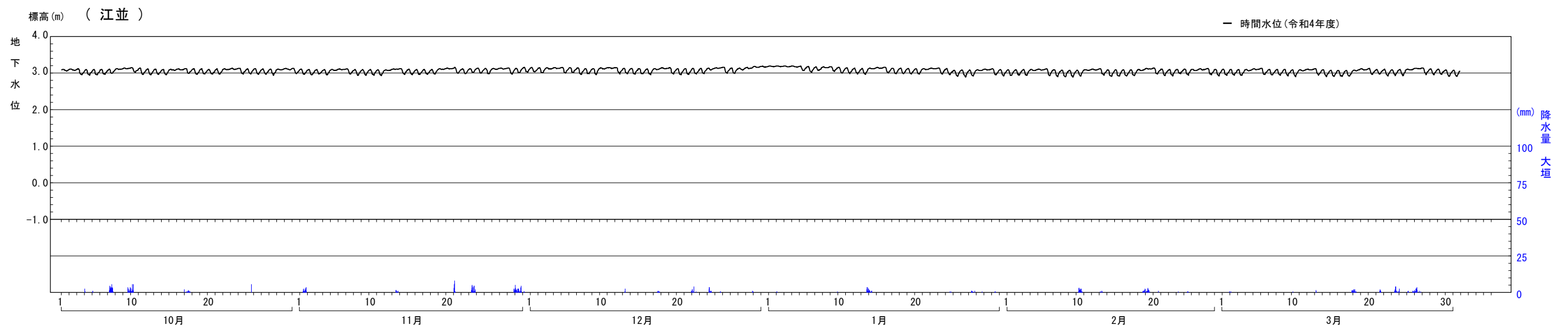
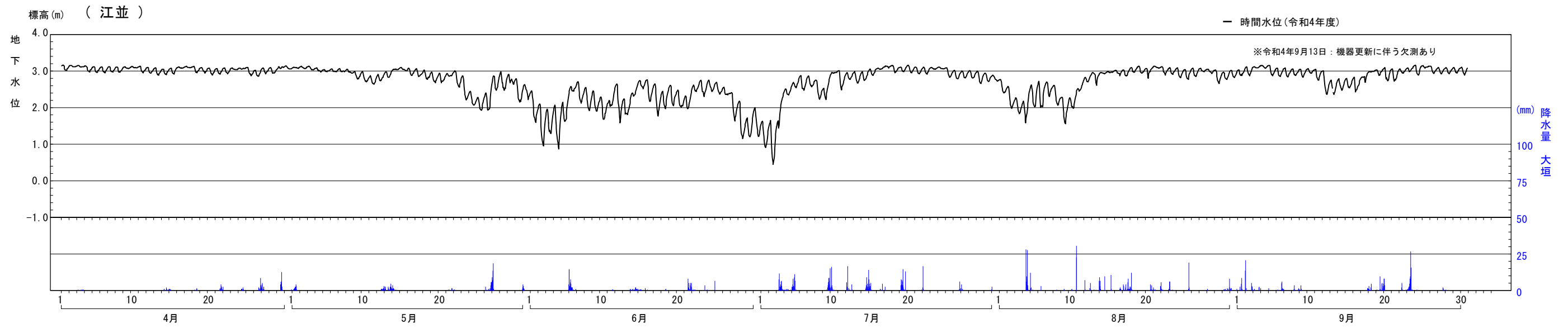


図5-3-10 地下水位時間変動図
(江並井, G1, GH=3.36m)

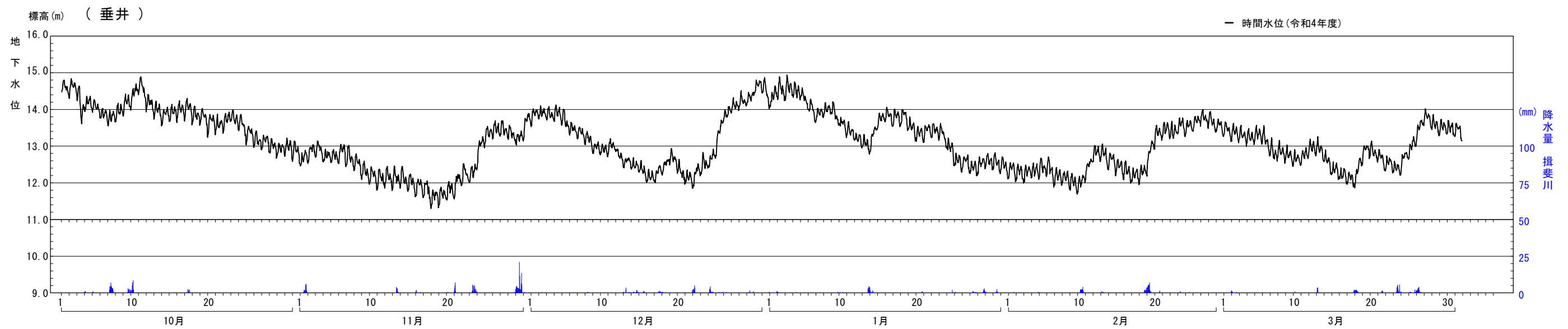
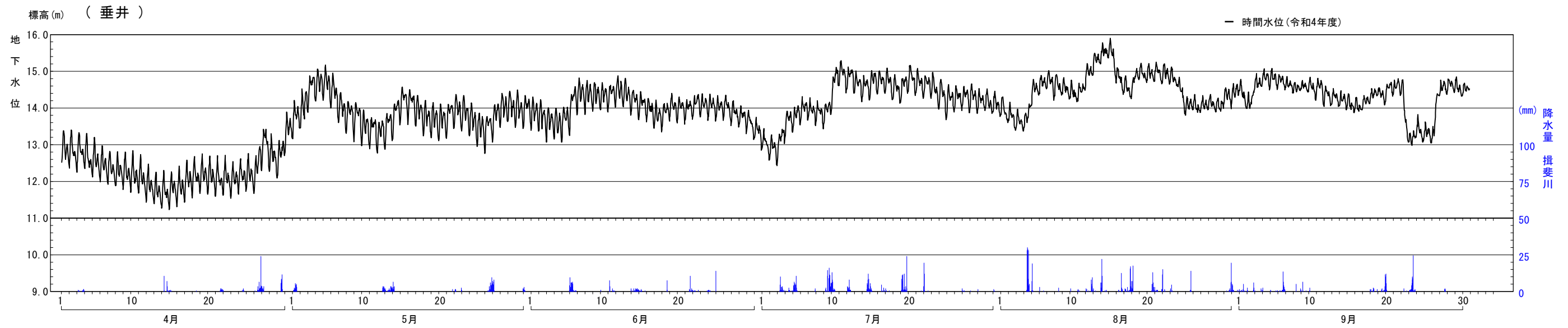


図5-3-11 地下水水位時間変動図
(垂井井, 一, GH=22.47m)

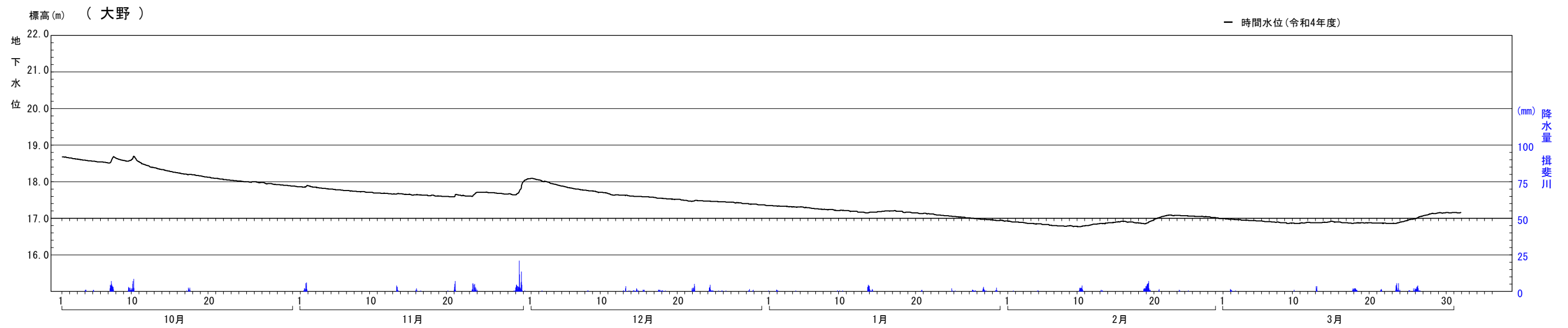
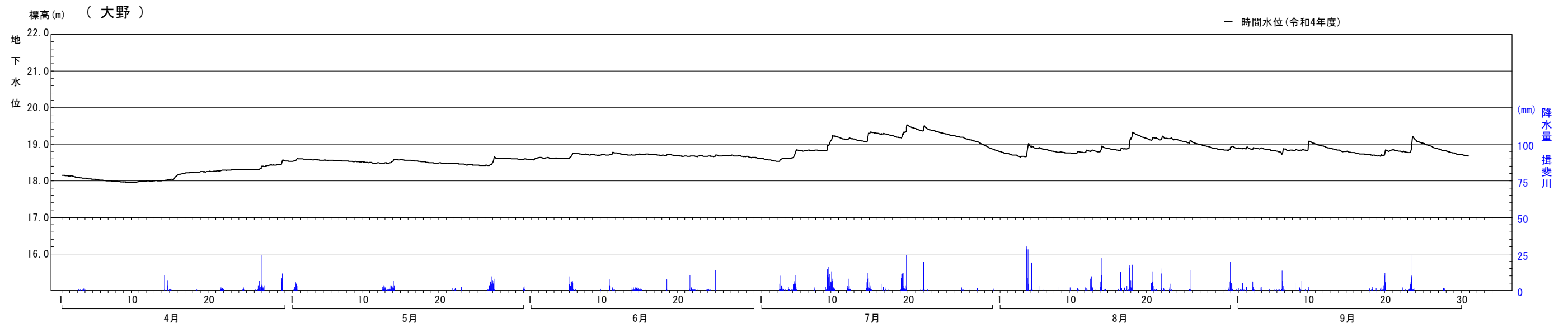


図5-3-12 地下水位時間変動図
(大野井, G2, GH=21.95m)

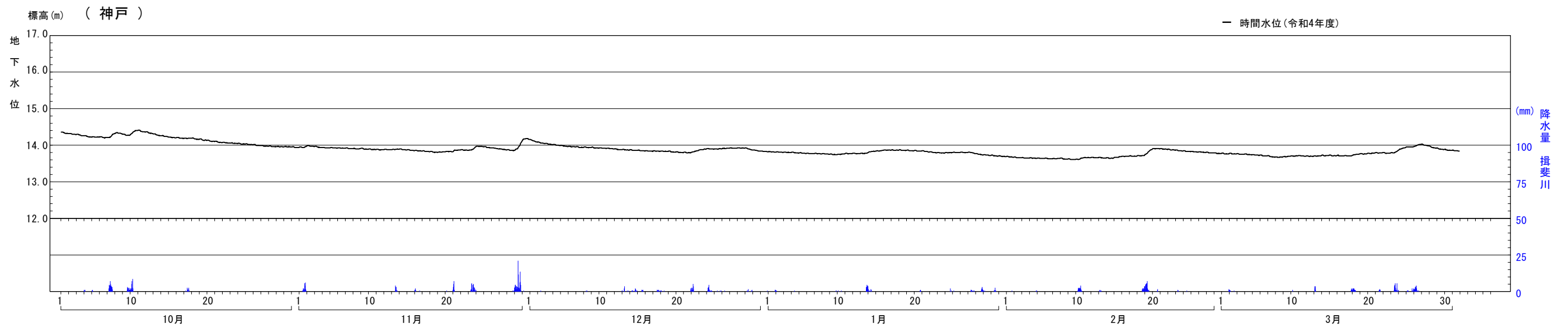
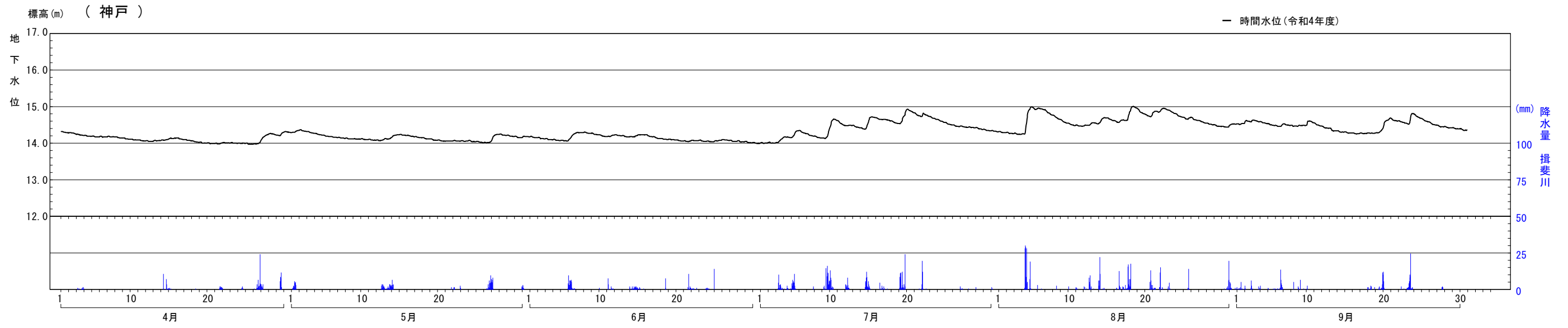


図5-3-13 地下水位時間変動図
(神戸井, G1, GH=16.68m)

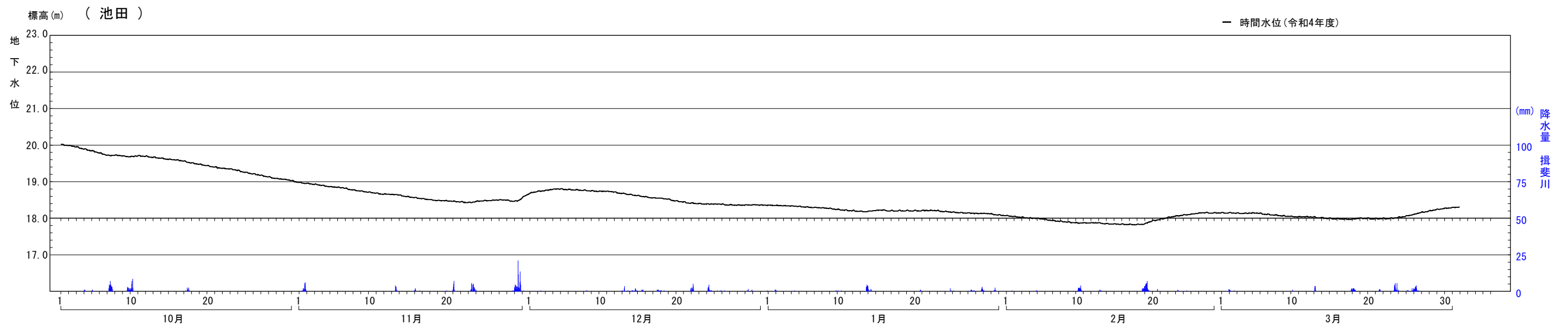
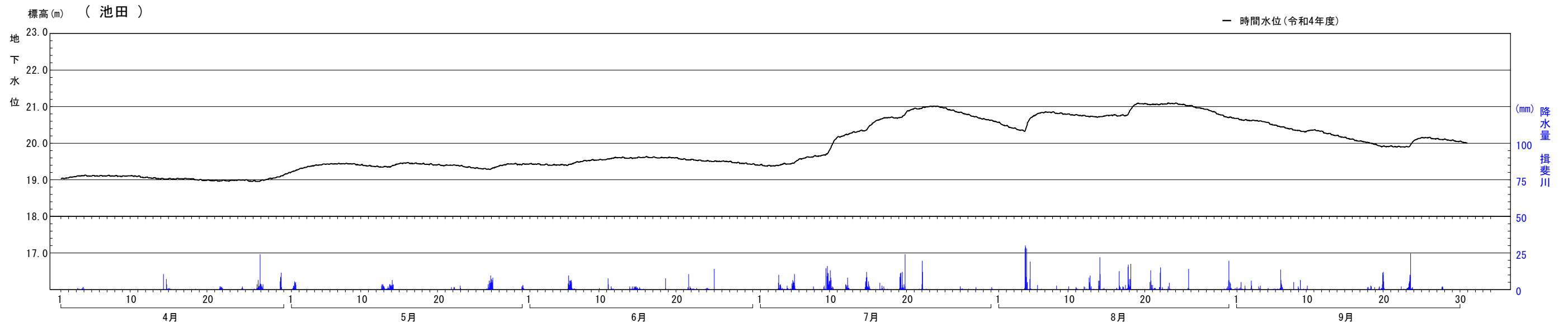


図5-3-14 地下水位時間変動図
(池田井, G1, GH=29.30m)

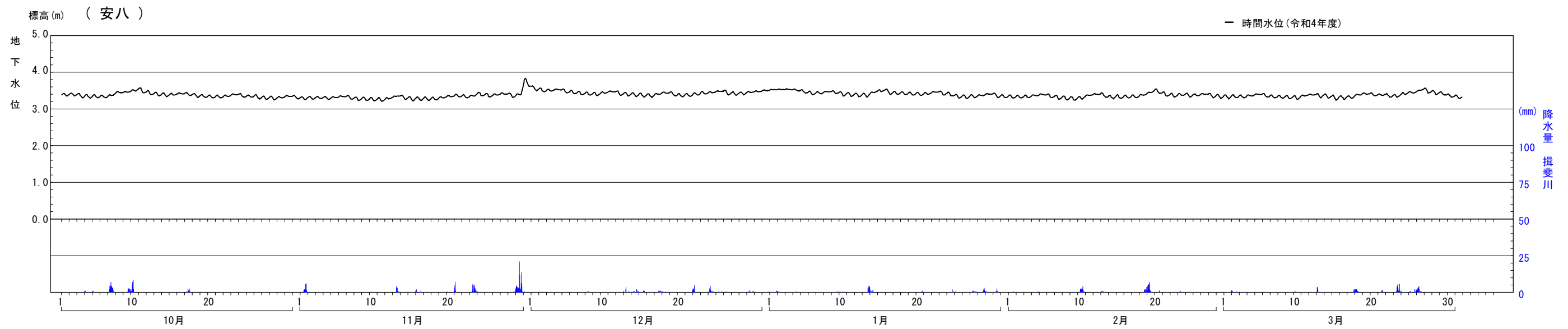
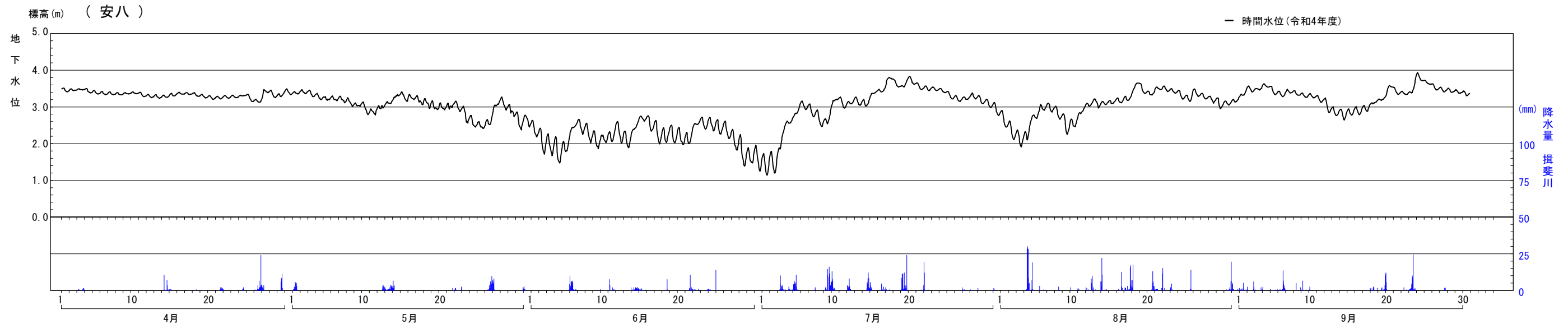


図5-3-15 地下水水位時間変動図
(安八井, G1, GH=7.11m)

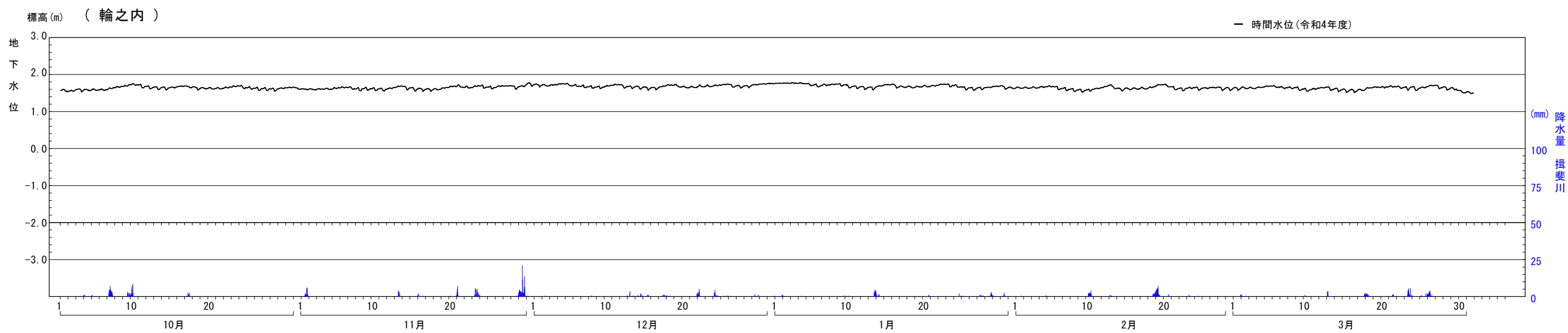
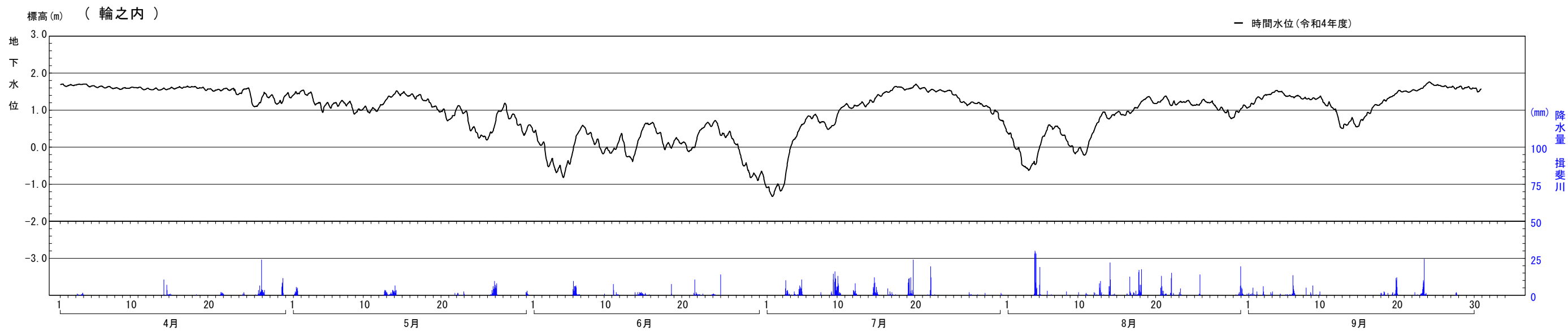


図5-3-16 地下水位時間変動図
(輪之内井, G1, GH=1.42m)

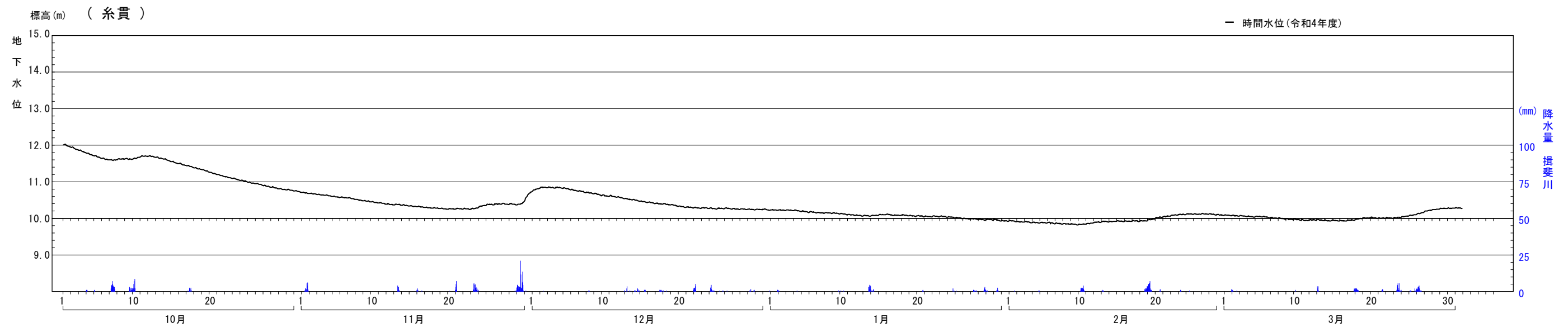
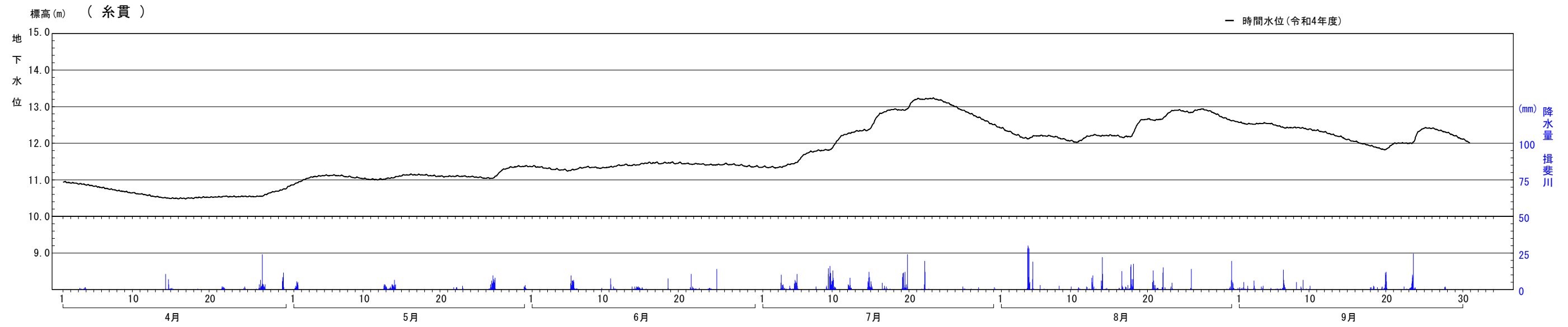


図5-3-17 地下水位時間変動図
(糸貫井, G1, GH=21.98m)

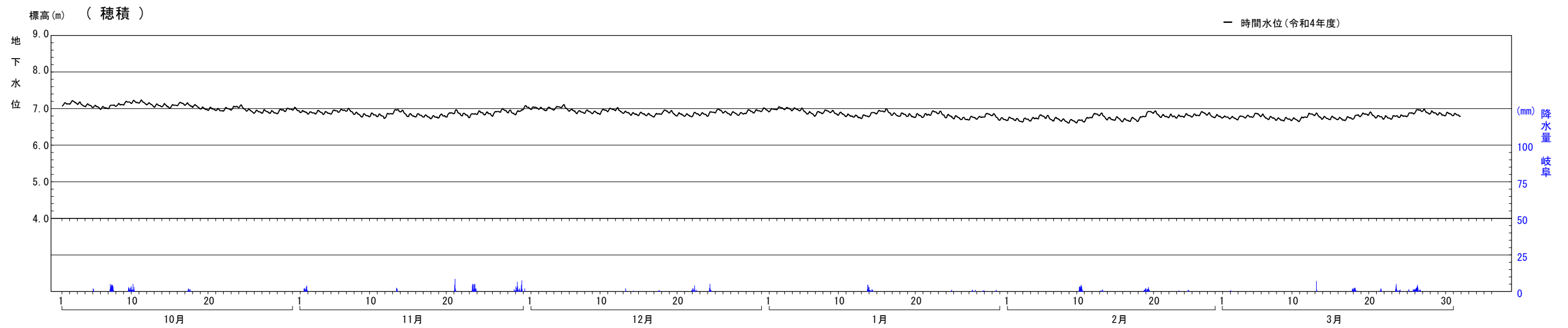
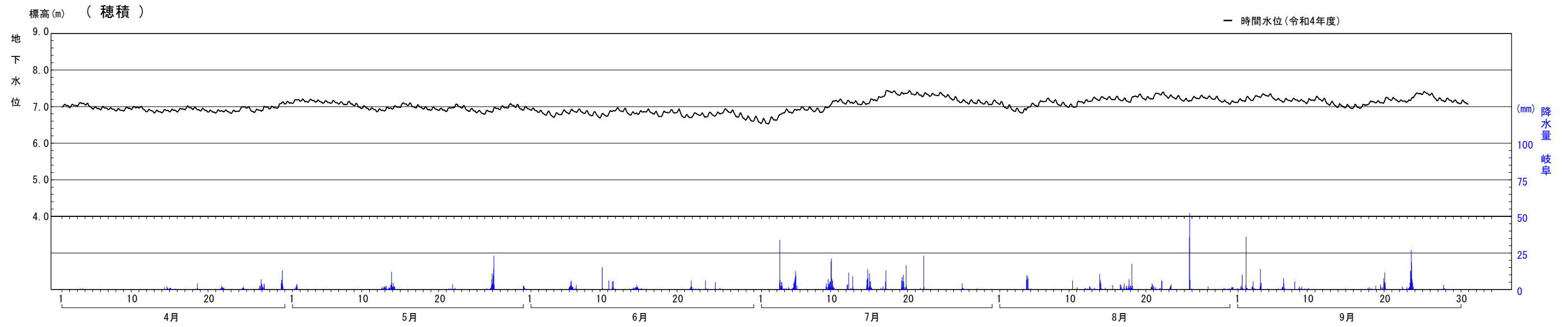


図5-3-19 地下水位時間変動図
(穂積井, G2, GH=7.01m)

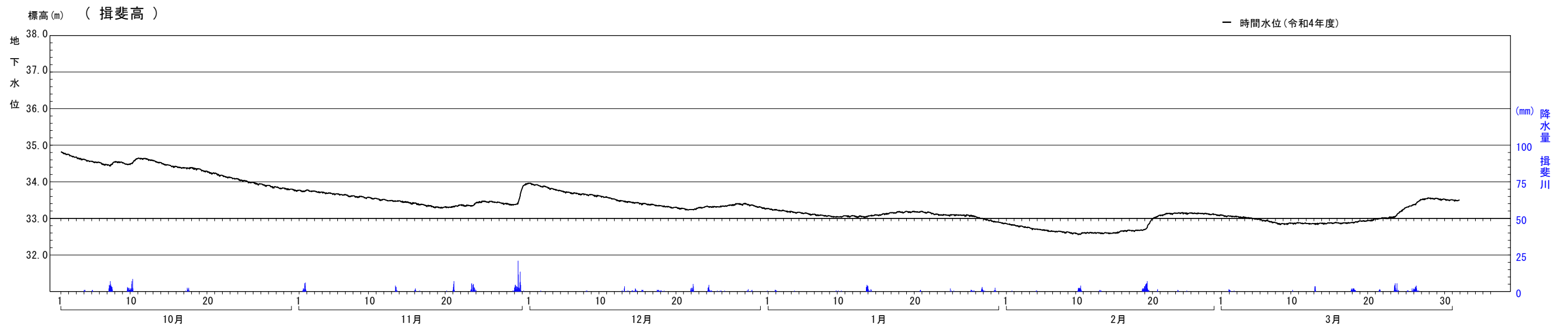
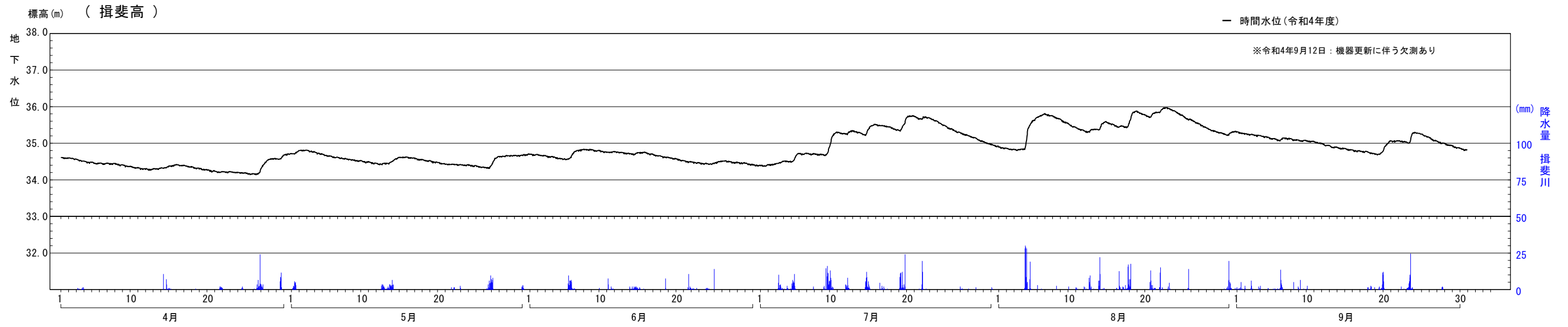


図5-3-21 地下水位時間変動図
(揖斐高井, G1, GH=39.34m)

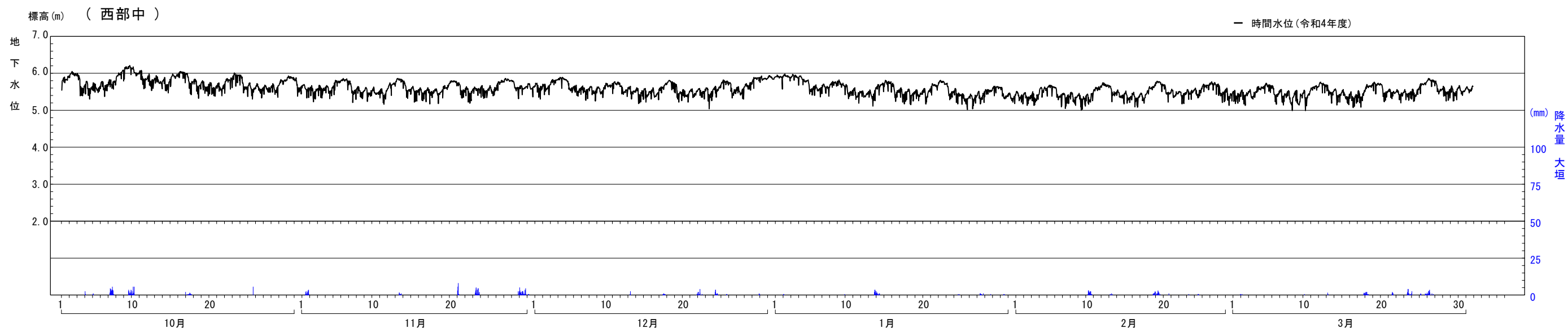
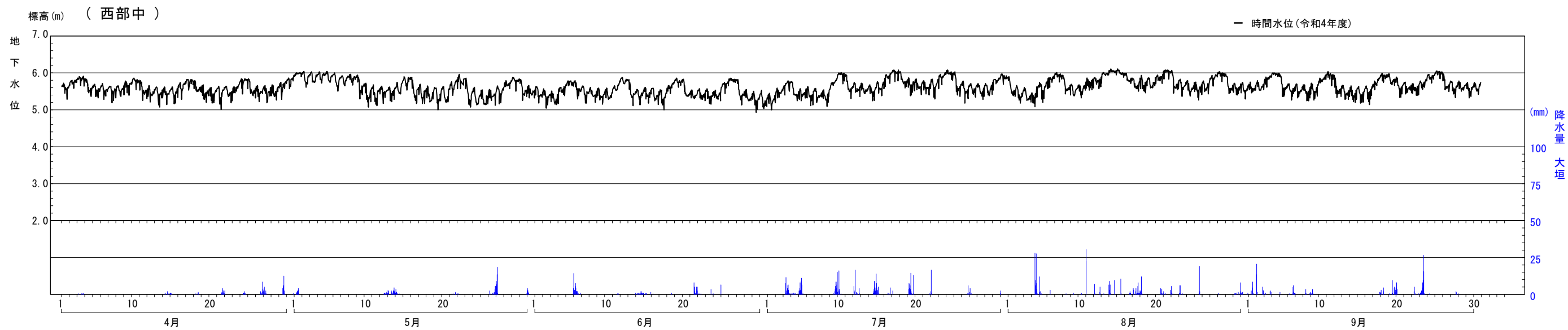


図5-3-22 地下水位時間変動図
(西部中井, G2, GH=6.70m)

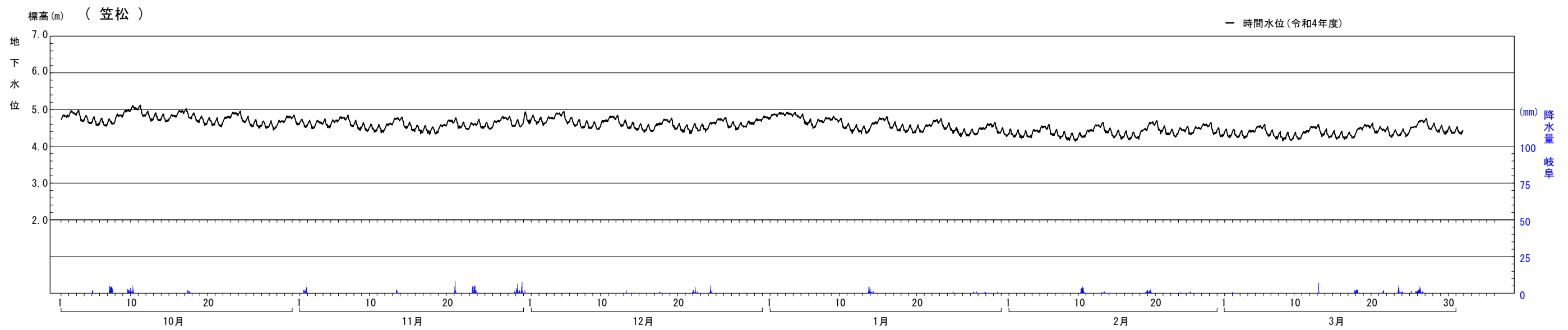
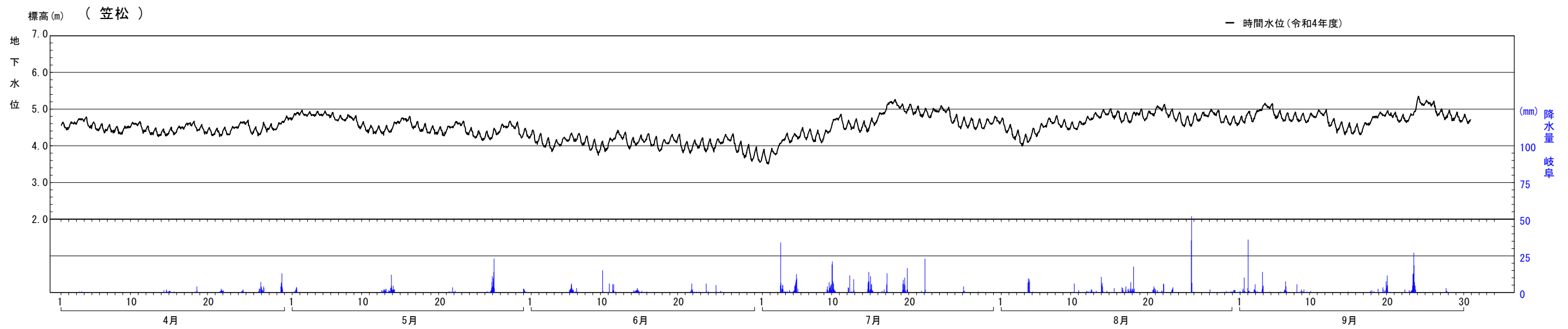


図5-3-23 地下水位時間変動図
(笠松井, G2, GH=8.01m)

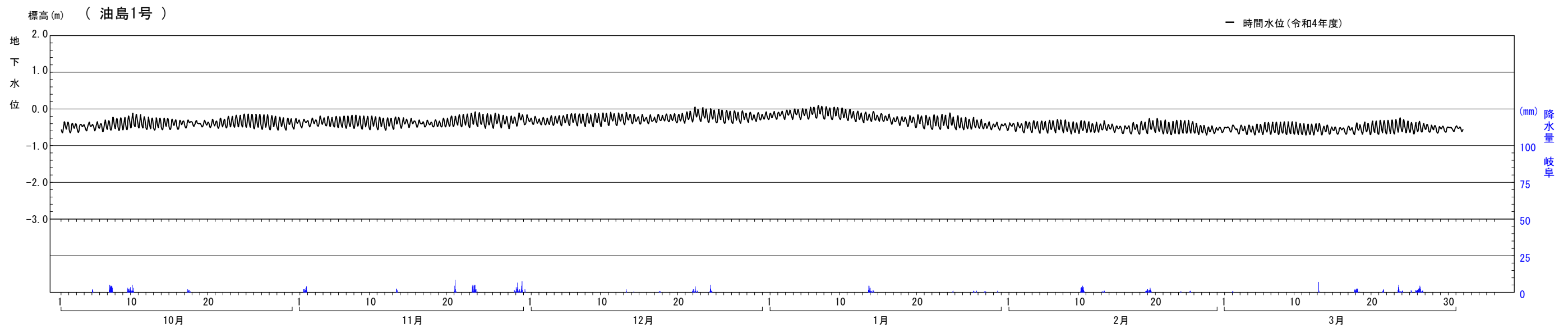
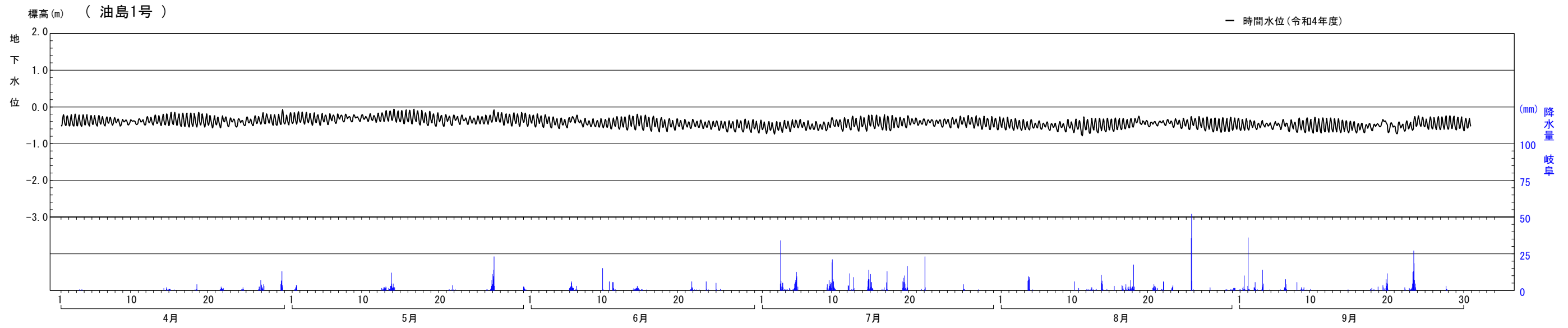


図5-3-24 地下水位時間変動図
(油島1号井, G2, GH=0.39m)

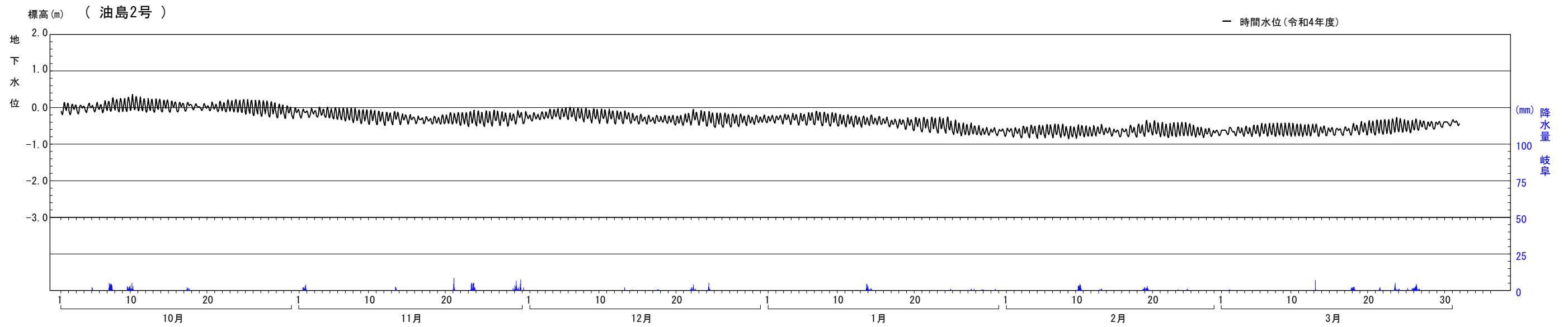
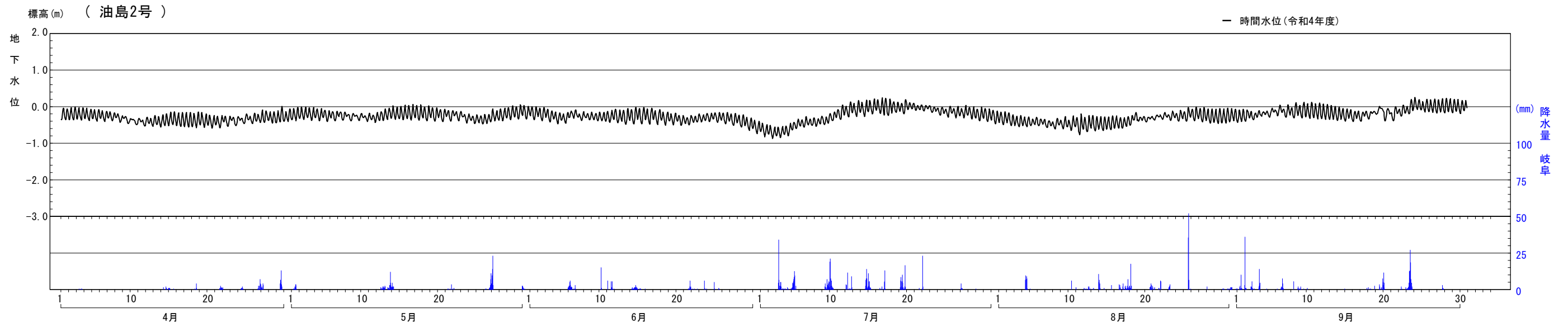


図5-3-25 地下水位時間変動図
(油島2号井, G1, GH=0.39m)

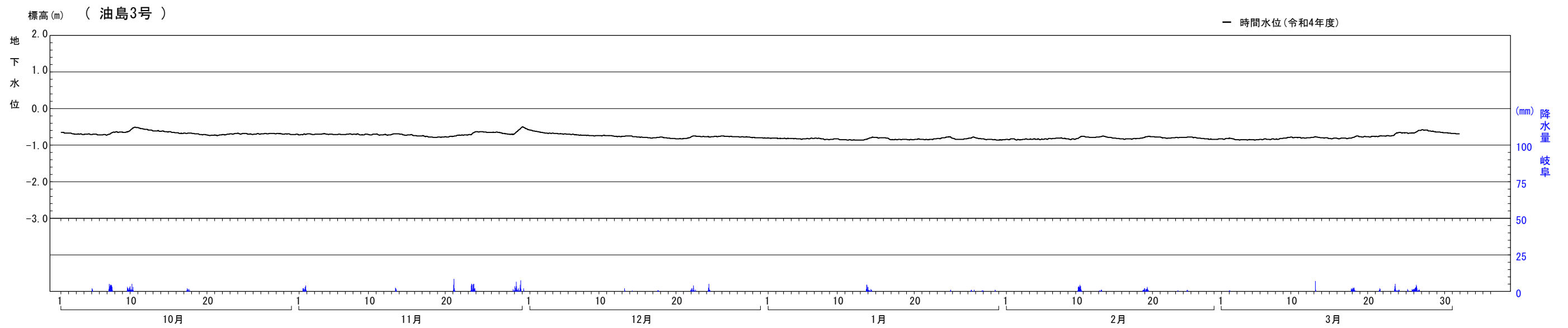
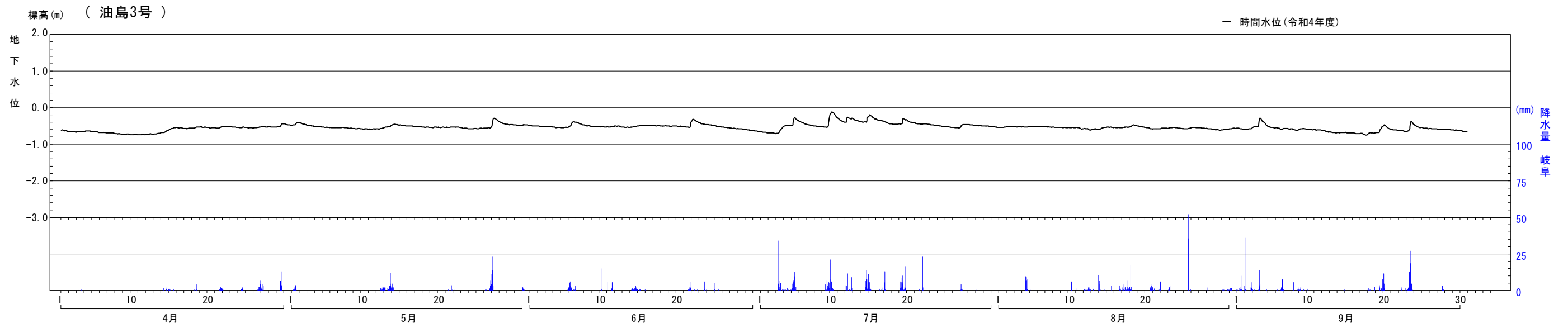


図5-3-26 地下水位時間変動図
(油島3号井, 表層, GH=0.39m)